

NORTH TAMA ATHLETICS



North Tama High School
605 Walnut St.
Traer, IA 50675
Phone: (319) 478-2265
Fax: (319) 478-2917



School Directory

Fall 2012

Version 7.0.1



An Eagle Scout Project by Jeff Morrison and Boy Scout Troop 304

Table of Contents

<u>Name of School</u>	<u>Page Number</u>
What's New	1
AGWSR (Ackley)	2
Aplington-Parkersburg	3
Belle Plaine	3
BCLUW (Conrad)	4
Benton Community (Van Horne)	5
BGM (Brooklyn)	5
CAL (Latimer)	6
Central (Elkader)	6
Clarksville	7
Colo-NESCO	7
Denver	8
Dike-New Hartford	8
Don Bosco (Gilbertville)	9
Dunkerton	9
East Buchanan	10
East Marshall	10
Edgewood-Colesburg	11
English Valleys (North English)	11
Gladbrook-Reinbeck	12
GMG (Garwin)	12
Grundy Center	13
HLV (Victor)	13
Hudson	14
Iowa Valley (Marengo)	14
Janesville	15
Jesup	15
Lisbon	16
Meskwaki Settlement	16
Montezuma	17
Nashua-Plainfield	17
North Butler	18
North Mahaska	19

North Tama	19
Northeast Hamilton	20
Postville	20
South Hardin	21
South Hamilton	22
South Tama	22
Springville	23
Tri-County (Thornburg)	23
Tripoli	24
Union (La Porte City)	24
Valley Community (Elgin)	25
Vinton-Shellsburg	25
Wapsie Valley	26
Waterloo Christian	26
West Fork	27
West Marshall	27
WACO (Wayland)	28
Winfield-Mount Union	28

What's New (version 7.0) (August 2012)

Now covering 50 schools in central and eastern Iowa

- Updated names of each school's superintendent, principal, and AD, based either on e-mail messages or the schools' websites
- Don Bosco has its own football field
- GMG junior high activities are now in old gym in Garwin
- Removed NU High (defunct) and Olin (no longer has own sports)
- Single-file PDF booklet with every school made available for download
- Direction explanation: Mileage for each road is in parentheses, with the total at the end. For example, "US 63 N (9)" means go north 9 miles on Highway 63 before turning. **Route 1** is the shortest; **Route 2** may be easier to follow.
- Although locations north of Traer use US 63 through Waterloo, it can be easier to take Hwy. 58 through Hudson and Cedar Falls to US 218, then cut east to 63 at County Road C57 south of Denver.
- Although the directions have been removed for NU High, the UNI-Dome is in the same place: Just go north 23 miles on US 63, IA 58, and Hudson Road.

AGWSR

Ackley-Geneva-Wellsburg-Steamboat Rock

Cougars

Main (641) 847-2611

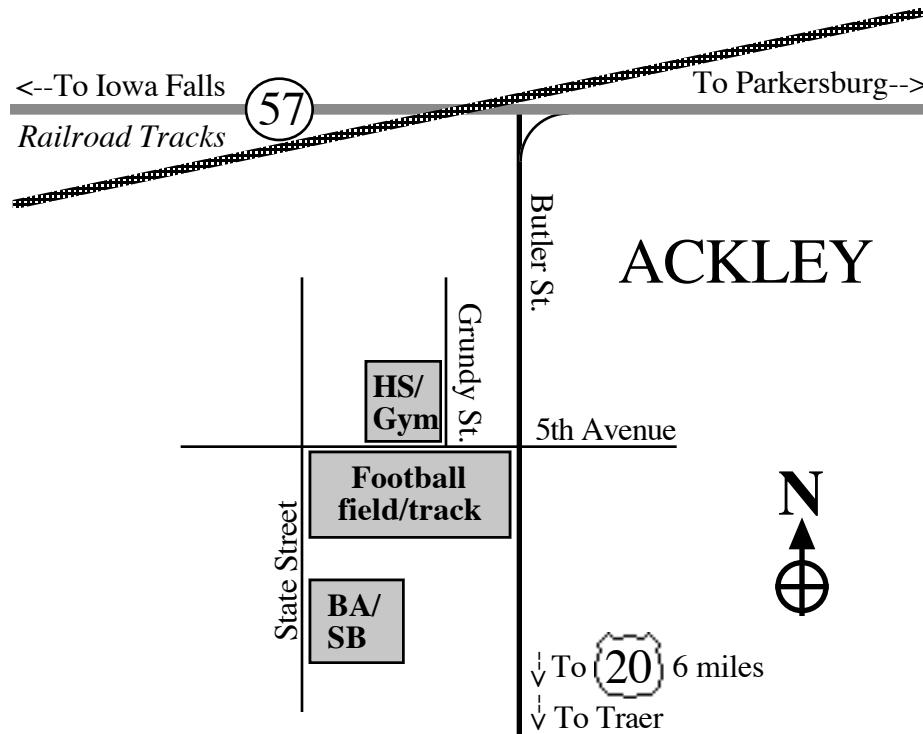
HS (641) 847-2633

JH (641) 869-5121

Supt. Robert Weber, Prin. Joel Bagley, A.D. Jason Berkey

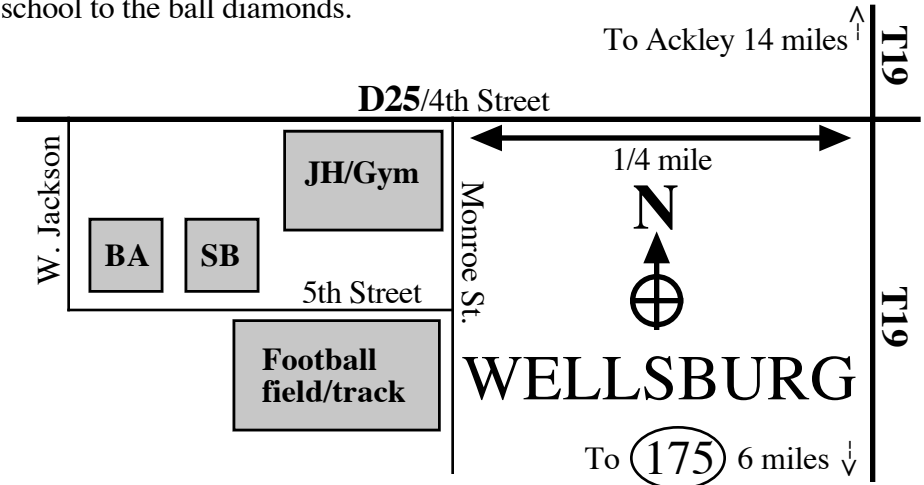
HS FB, VB, BB, WR, TR, BA, SB

High school sports are in Ackley. Directions (with new 20): US 63 N (14), IA 58 N (5), US 20 W (27), S56 N (7) - 53 miles. See map at bottom for route. Coming from the south (new 20), turn left (west) on 5th Avenue for the football field and high school. Coming from the east (Parkersburg), turn onto Butler Street (before railroad; it is an off-ramp like curve to the left) and go south seven blocks. Turn right (west) on 5th Avenue and go one block to get to the school and football field. Continue to State Street and turn left (south) to get to the ball diamonds.

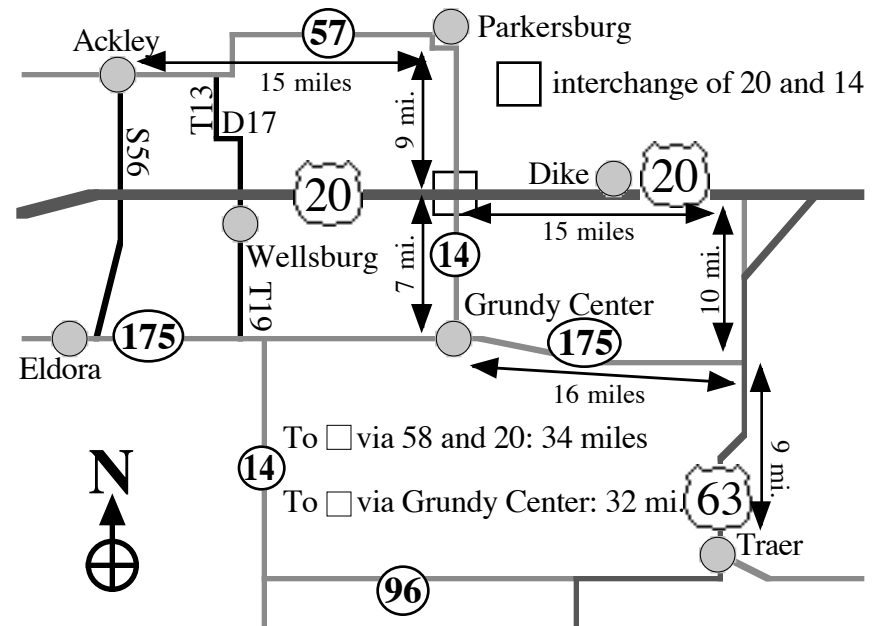


JH FB, VB, BB, WR, TR, BA, SB

Junior high (middle school) sports are in Wellsburg. Directions: US 63 N (9), IA 175 W (24), T19 N (6) - 39 miles. Turn left (west) onto 4th Street to go to the north side of the school. Turn left on South Monroe to get to the football field. Turning right onto 5th Street will take you past the school to the ball diamonds.



MAP: Roads to Wellsburg and Ackley with possible routes & mileage



Aplington-Parkersburg *Falcons*

HS (319) 346-1572 / JH (319) 347-6621

www.apl-park.k12.ia.us

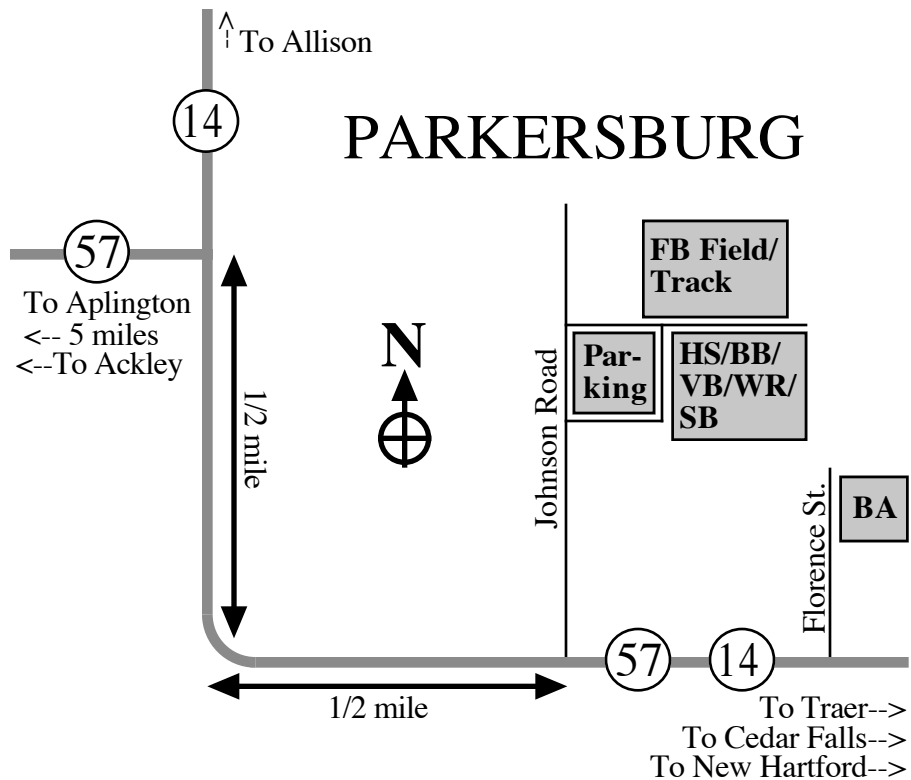
Supt. Jon Thompson, Prin. Dave Meyer, A.D. Aaron Thomas

HS FB, VB, CC, BB, WR, BA, SB, JH/HS TR

High school sports are in Parkersburg. Directions: US 63 N (14), IA 58 N (5), US 20 W (15), IA 14 N (9) - 43 miles. In Parkersburg, turn right (north) on Florence Street for the baseball diamond. To get to the school, football field, track, and softball diamond, turn right on Johnson Road.

JH FB, VB, BB, BA, SB

Junior high sports are in Aplington, 5 miles west of Parkersburg on 57 - 48 mi. total. Soccer is also in Aplington.



Belle Plaine

Plainsmen/Lady Plainsmen

HS (319) 444-3720

JH (319) 444-3631

www.belle-plaine.k12.ia.us

Supt. Bill Lynch, Prin. Cherie Brown, A.D. Greg Walton

JH/HS FB, TR, SB, HS VB, BB, WR

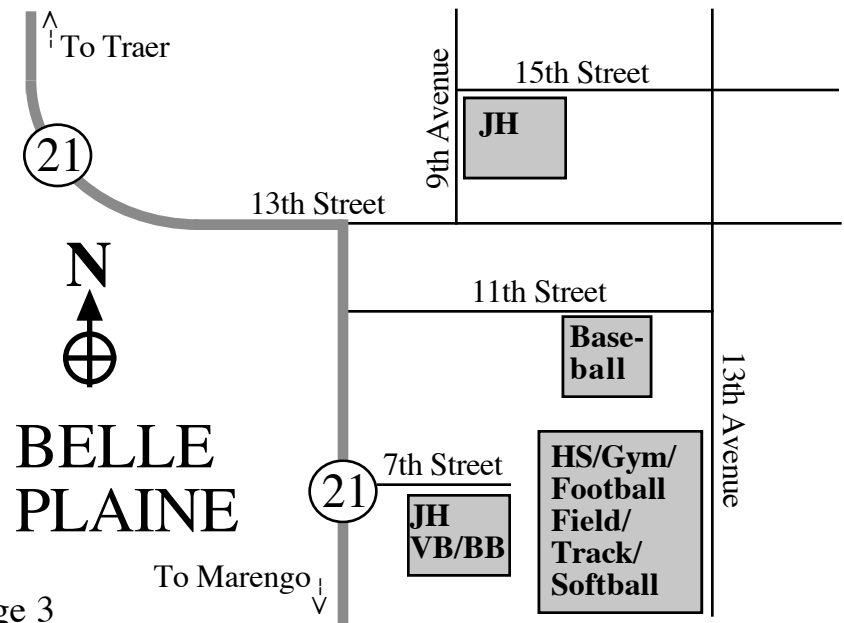
All sites are at school. Directions: IA 8 E (9), IA 21 S (19) - 28 miles. In Belle Plaine continue east on 13th Street and turn right (south) at 13th Avenue under the train bridge. Parking is available near the school.

JH/HS BA

To get to the baseball field, from 13th Street take 13th Avenue under the train bridge (as above) and go until 11th Street. Then take a right; the baseball field is on the left.

JH VB, BB

The junior high sports are now at Longfellow Elementary. Go south on 21 to 7th Street, turn left and go half a block.



BCLUW

Beaman-Conrad-Liscomb-Union-Whitten

Comets

HS (641) 366-2819

JH (641) 486-5371

www.bcluw.k12.ia.us

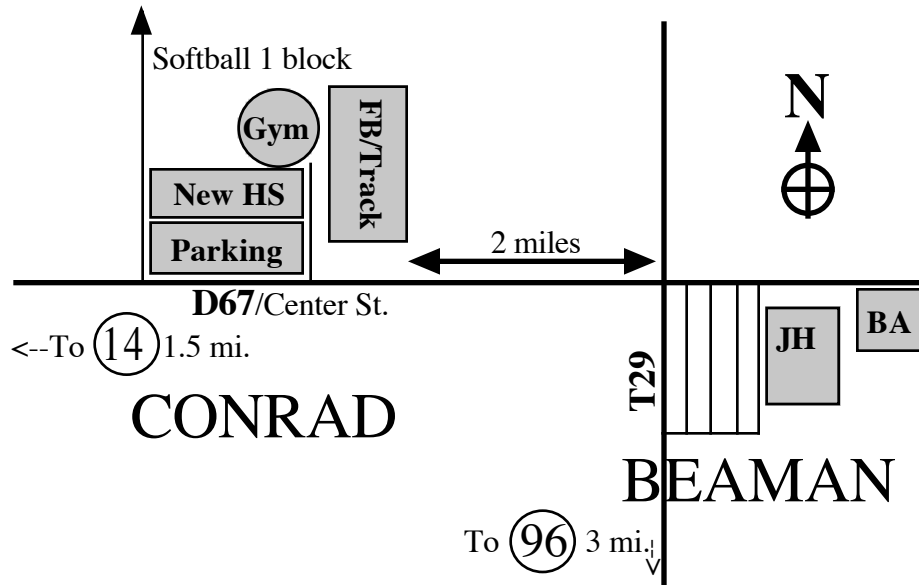
Supt. Ben Petty, Prin. Cari Teske, A.D. John Schill

JH/HS CC, TR, SB, HS FB, VB, BB, WR (shared)

Aren Conrad. Directions: US 63 S (7), IA 96 W (13), T29 N (to Beaman) (3), D67 W (2) - 25 miles. D67 becomes Center Street; turn right. Parking is available in a lot between the school and Center Street. Wrestling is shared with South Hardin; check schedule for location. The softball diamond is located one block north of the high school. See map.

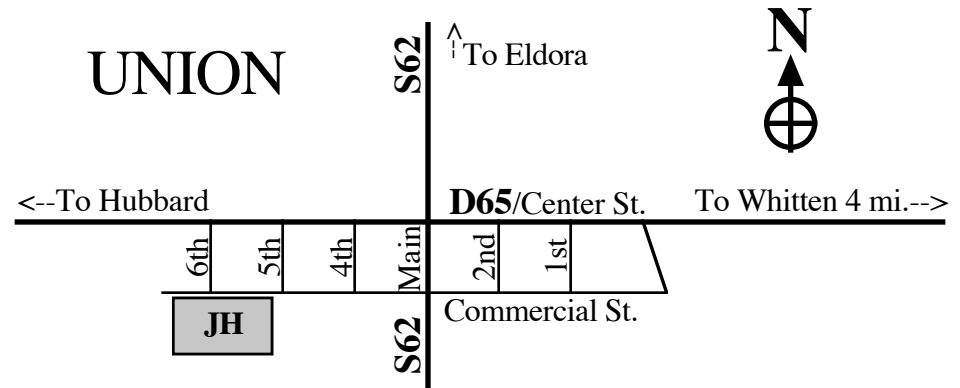
HS BA

In Beaman. Directions: US 63 S (7), IA 96 W (13), T29 N (3) - 23 miles. The baseball diamond (HS) is on the east end of town. To get to the junior high, either take the second right, go east, and back north or go to the north side (D67 intersection), go east, and back south. The school is in the northeast corner of Beaman. JH wrestling is also shared with South Hardin.

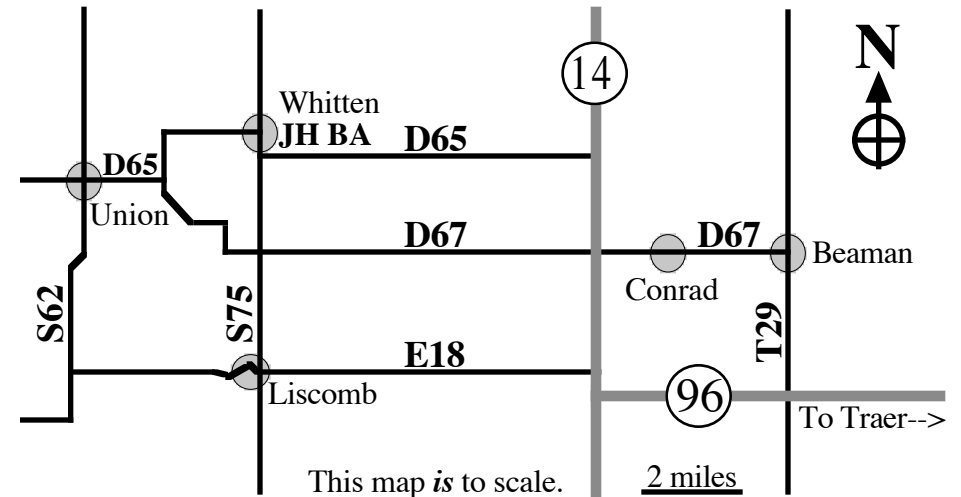


JH FB, VB, BB, WR, BA

The first three are in Union. Directions: US 63 S (7), IA 96 W (17), IA 14 N (3), D67 W (8), D65 W (1) - 36 miles. In Union, turn left off D65 on the first street after the railroad tracks and then take the first right (Commercial Street). The football field is south of the building. Parking is available in a lot west of the building and on the street. To get to Whitten (JH baseball), go north on 14 five miles past D67 (Conrad corner) to D65, turn left, and go 5 miles west - 35 mi. total. The baseball games are at the Whitten ball diamond and parking is available in a lot. See map below for Union and at the bottom for location of Whitten.



BCLUW Schools



Benton Community Bobcats/Lady Bobcats

HS (319) 228-8701
www.benton.k12.ia.us

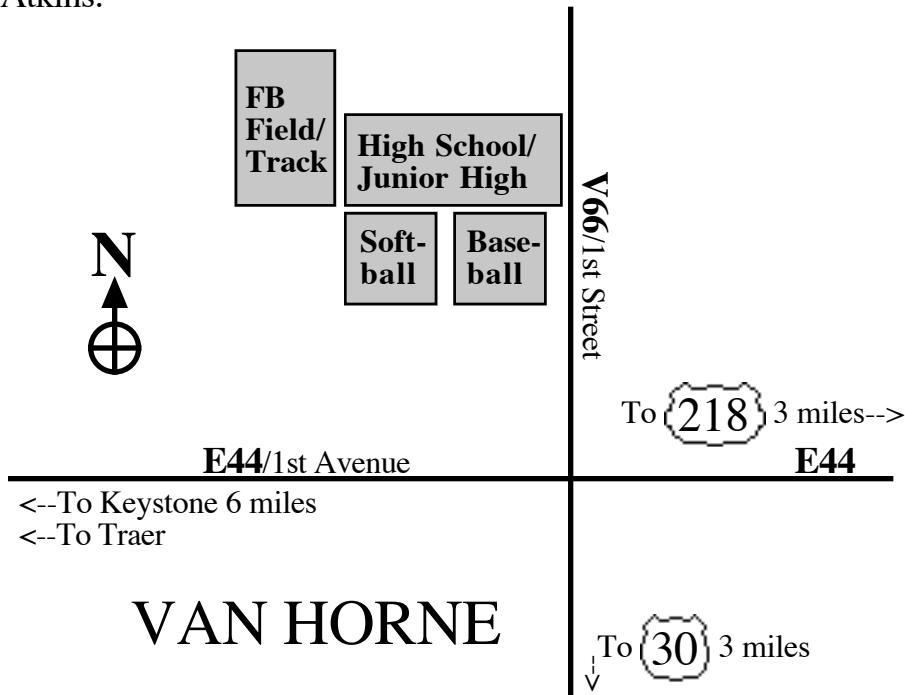
Supt. Gary Zittergruen, Prin. Bruce Johnson,
 A.D. Kal Goodchild

JH/HS FB, CC, WR, TR, BA, SB; HS VB, BB

Are located at Van Horne. Directions: IA 8 E (9), IA 21 S (12), E44 E (11) - 32 miles. Coming into Van Horne on E44, turn left (north) on 1st Street/V66. Go north three blocks and the school is on your left. Soccer is also in Van Horne.

JH VB, BB

Almost all of the junior high VB and BB games are played at one of the elementary schools, in Keystone, Norway, or Atkins.



BGM

Brooklyn-Guernsey-Malcom

Bears

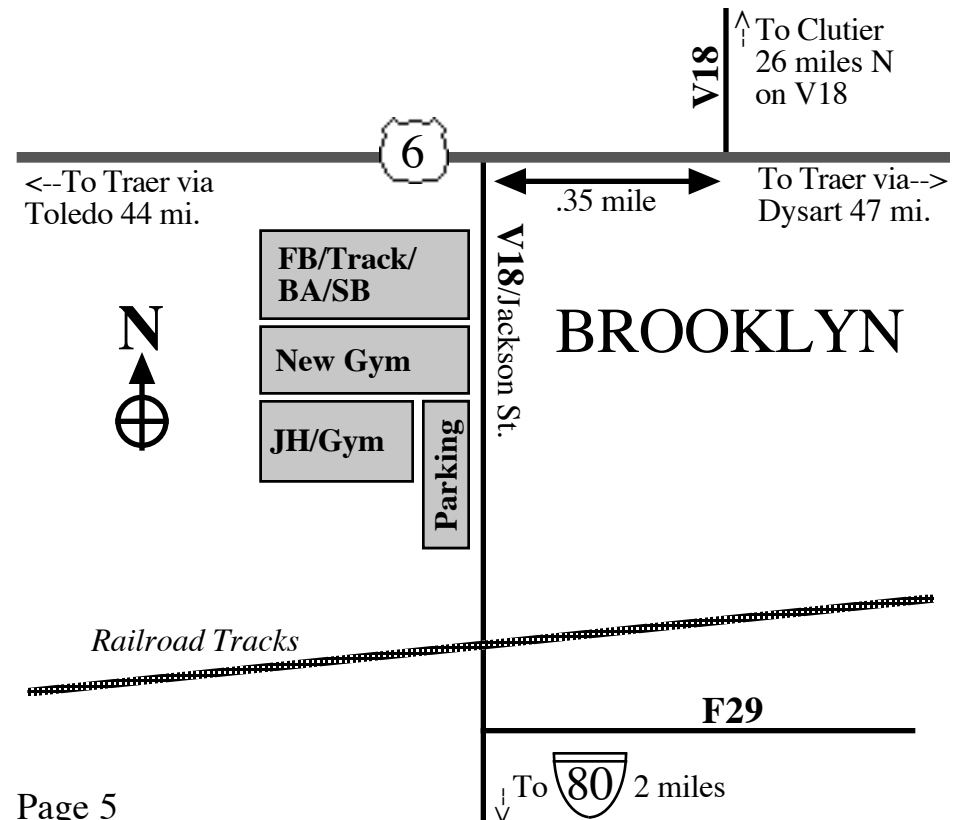
(641) 522-7058

www.brooklyn.k12.ia.us

Supt. Brad Hohensee, Prin. Rick Radcliffe, A.D. Gary Schroeder

JH/HS FB, VB, BB, SB, BA, TR, CC, WR

All are in Brooklyn. Directions: US 63 S (37), US 6 E (6), V18 S (1) - 44 miles. V18 becomes Jackson Street. The baseball diamond is right by the football field. The softball diamond is now with the other sports on the north side of town.



CAL

Coulter-Alexander-Latimer

Cadets

HS (641) 579-6086

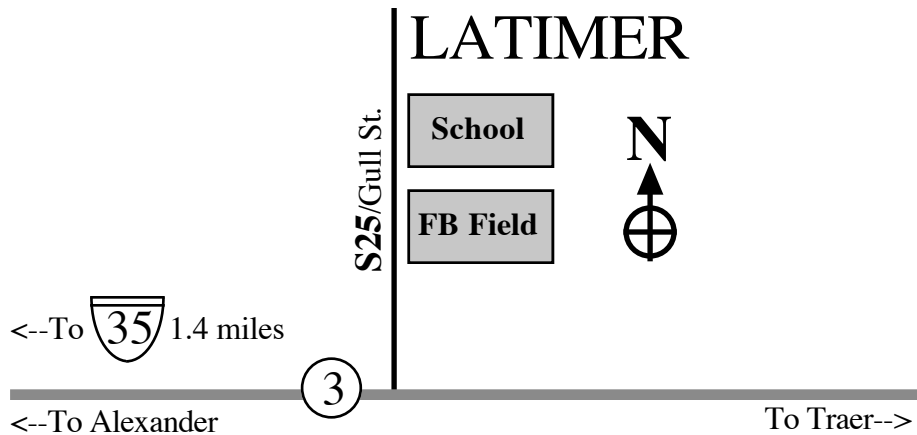
Main/Supt. (641) 579-6085

www.cal.k12.ia.us

Supt. Dwight Weiden, Prin. Robert Meier, A.D. Troy Rew

JH/HS FB, VB, WR, BB; HS SB

All junior high/high school sites except baseball are at Latimer. Directions: **ROUTE 1 (more four-lane):** US 63 N (14), IA 58 N (5), US 20 W (27), S56 N (through Ackley) (7), IA 57 W (8), US 65 N (14), IA 3 W (8) - 83 miles. **ROUTE 2:** US 63 N (7), IA 175 W (16), IA 14 N (29), IA 3 W (28) - 80 miles. Turn right from 3 onto S25 going north to Latimer; the school is about half a mile north and visible from the intersection. Softball field is on the north edge of town. Follow the road that goes in front of the school as far north as you can go, turn right and go three blocks.



HS BA: In Alexander; from Latimer, take IA 3 W (5) to S14 N (4) - 86 or 89 miles.

Central Community Warriors

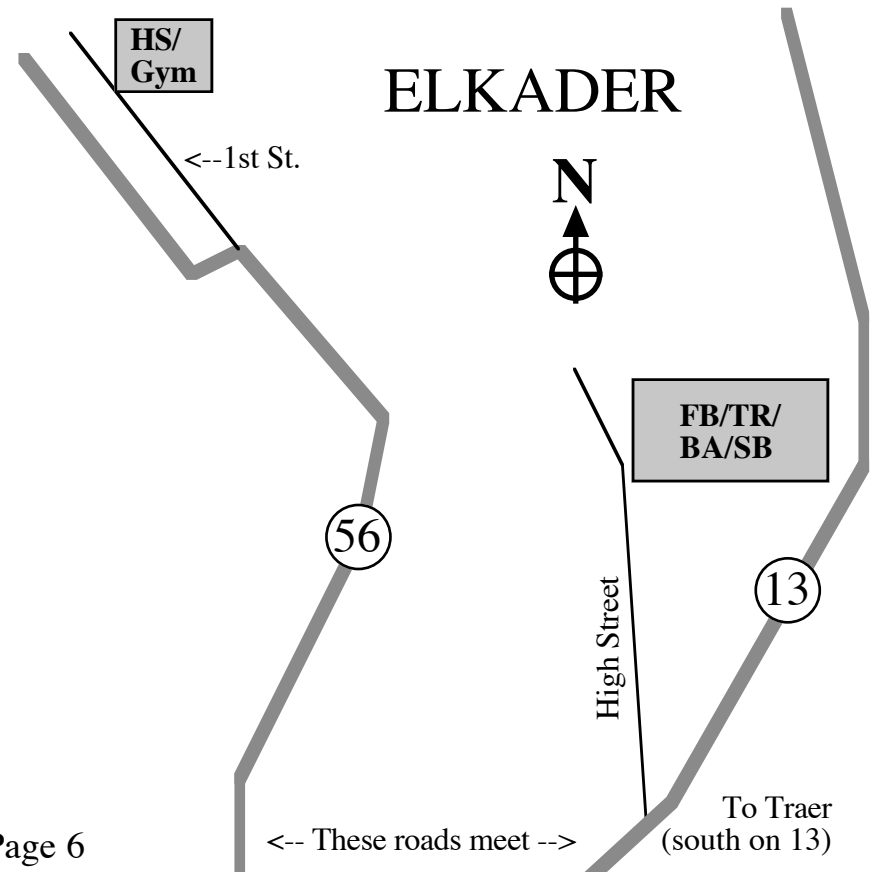
HS (563) 245-1750 / A.D. 563-349-3573

www.central.k12.ia.us

Supt. Galen Reinsmoen, Prin./A.D. Dan Yanda

JH/HS FB, VB, BB, WR, TR, BA, SB

In Elkader. Directions: US 63 N (20), US 20 E (39), IA 187 N (15), IA 3 E (6), IA 13 N (14) (winding road) - 94 miles. The football field is at the athletic complex on the Hwy. 13 bypass. Go past the Hwy. 56 intersection, cross the river, and take the next left. The high school is in the main part of town - take 56 in and go straight ahead at the 4-way stop.

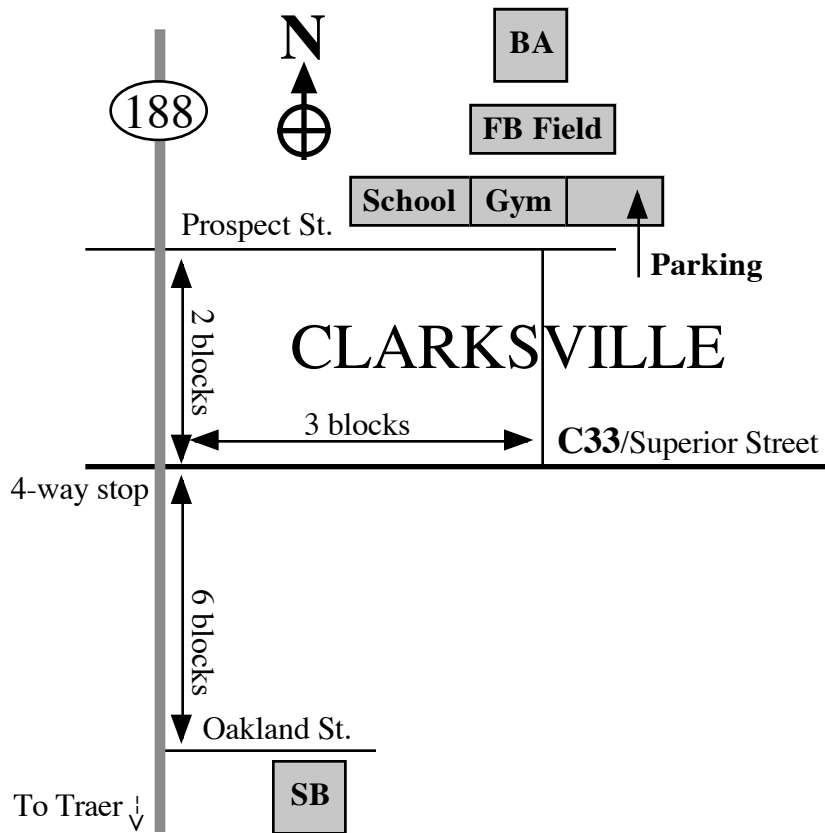


Clarksville Indians

HS (319) 278-4273 / Supt. (319) 278-4008
www.clarksville.k12.ia.us
 Supt. Eric Wood, Prin. Bob Saathoff,
 A.D. Wayne Slack

JH/HS FB, VB, BB, WR, TR, BA, SB

All sites are in town. Directions: US 63 N (14), IA 58 N (through Cedar Falls) (12), US 218 N (15), IA 3 W (7), IA 188 N (3) - 51 miles. School is two blocks north and three blocks east of four-way stop with C33. Softball is on south side of town, just past first set of railroad tracks, in park.



Colo-NESCO Royals

(NorthEast Story County)

(641) 377-2282

www.colo-nesco.k12.ia.us

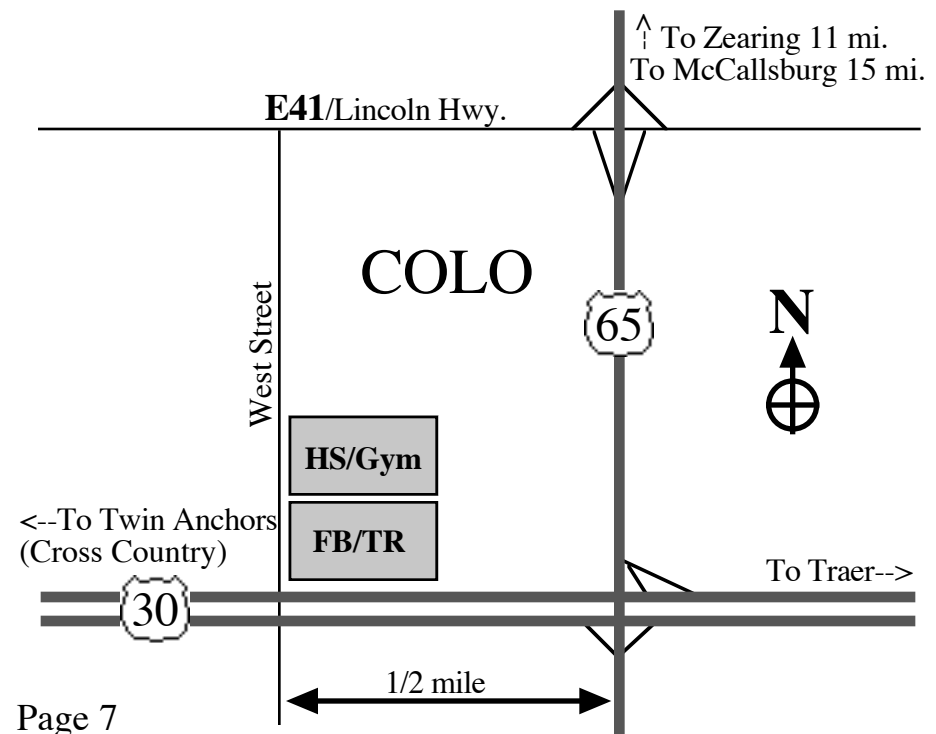
Supt. Jim Verlengia, Prin./A.D. Brandon Kelley

HS FB, VB, WR (shared); HS/JH TR

Are all located at the school in Colo. Directions: US 63 S (20), US 30 W (37) - 57 miles. Wrestling is shared with Nevada; check schedule for location. The school is half a mile west of the US 30/US 65 junction, visible from 30. Parking is available in a lot. Soccer is also at Colo.

JH/HS BA, SB; JH FB, VB, BB

The baseball diamond is in Zearing, 11 miles north of Colo on 65 (or 17 miles west of Liscomb on E18). Softball is in McCallsburg, 4 miles west of Zearing on E18.



Denver Cyclones

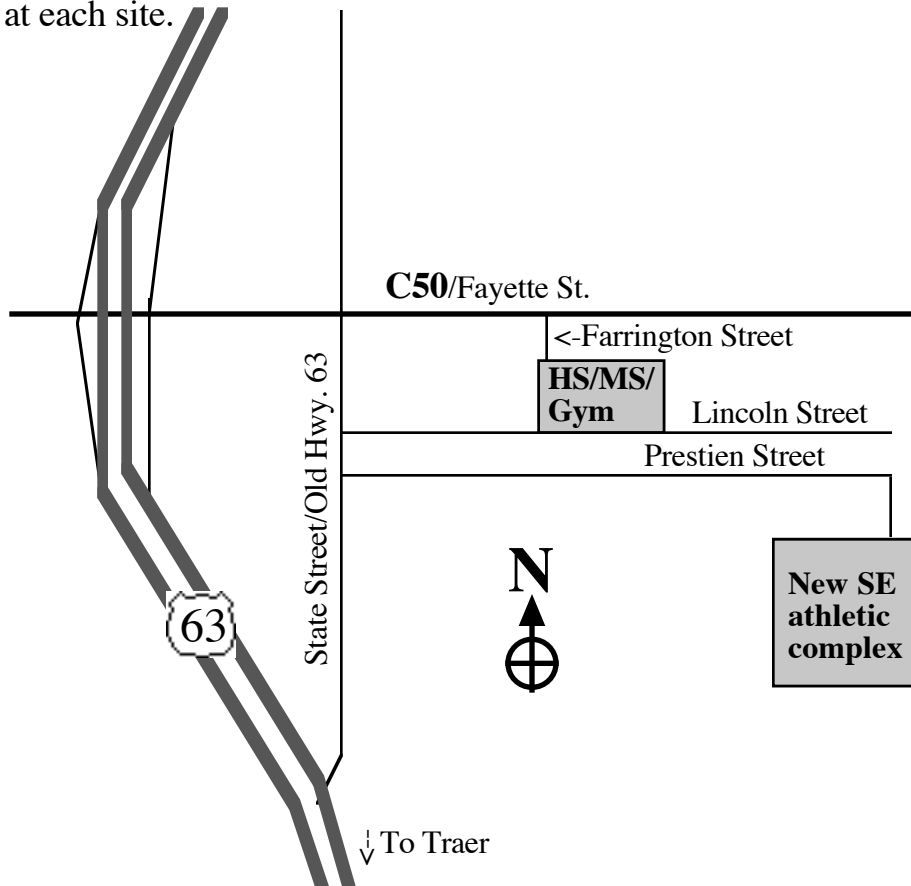
(319) 984-5639

www.denver.k12.ia.us

Supt. Kathy Enslin, Prin. Paul Gebel, A.D. Heather McDonald

JH/HS FB, VB, BB, TR, BA, SB; HS/JH WR (shared)

Are all in Denver. Directions: US 63 N - 35 mi. For outdoor sports, turn right onto State Street (old 63), take the first right (Prestien St.), go to the end of the street and turn right. The school is on Lincoln St.; turn right one block north of Prestien. Denver shares wrestling with Tripoli, with one meet at each site.



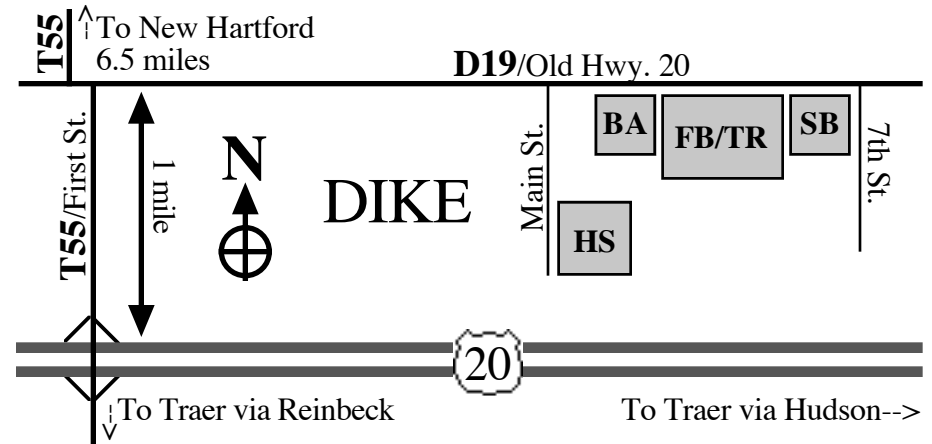
Dike-New Hartford Wolverines

(319) 989-2485 / www.dikenh.k12.ia.us

Supt. Larry Hunt, Prin. Irv Laube, A.D. Mark Parker

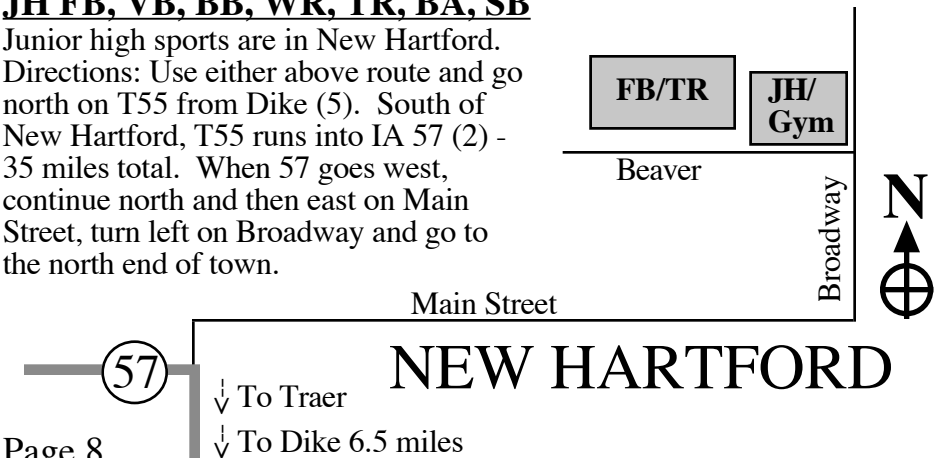
HS FB, VB, BB, WR, TR, BA, SB

High school sports are in Dike. Directions: **ROUTE 1:** US 63 N (14), IA 58 N (5), US 20 W (8) - take T55 exit - 28 miles. **ROUTE 2:** US 63 N (9), IA 175 W (9), T55 N (west of Reinbeck) (10) - 28 miles. Entering Dike on T55, turn right (east) on old 20, take a right on Main for the school. The football field and ball diamonds are on old 20.



JH FB, VB, BB, WR, TR, BA, SB

Junior high sports are in New Hartford. Directions: Use either above route and go north on T55 from Dike (5). South of New Hartford, T55 runs into IA 57 (2) - 35 miles total. When 57 goes west, continue north and then east on Main Street, turn left on Broadway and go to the north end of town.



Don Bosco *Dons*

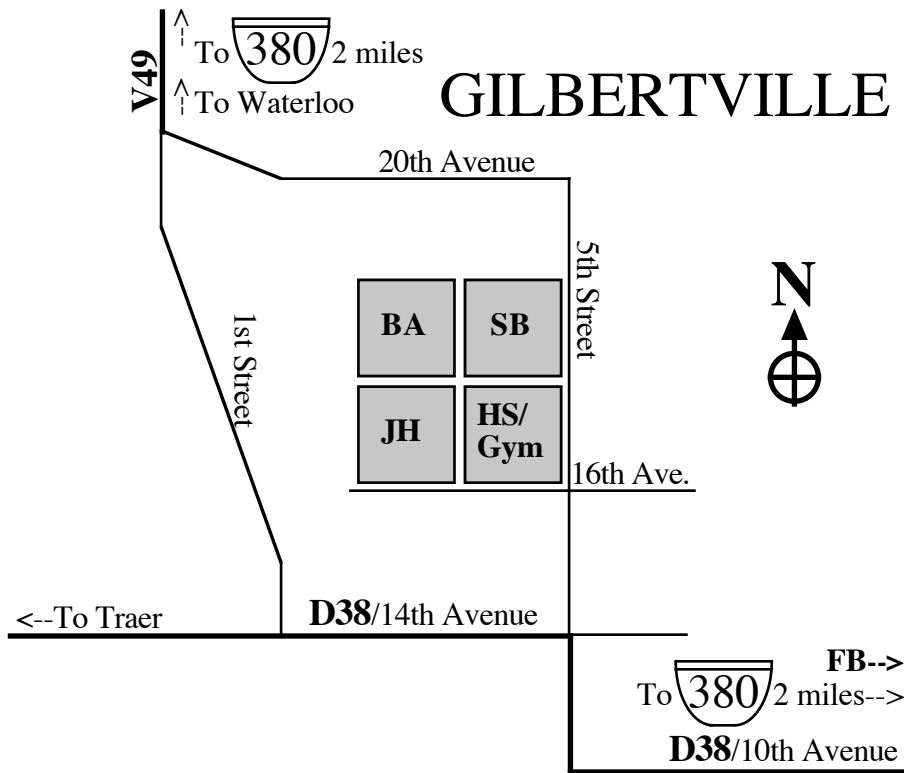
(319) 296-1692

Supt. Jeff Henderson, Prin. Eric Eckerman, A.D. Jane Becker

JH/HS VB, BB, WR, TR, BA, SB

All Don Bosco sports *except football* are at the school in Gilbertville.
Directions: IA 8 E (9), IA 21 N (16), D38 E (7) - 32 miles. Turn left (north) on 5th Street, go two blocks, and turn left. The main doors are in front of the school. Parking is between the JH and HS.

FB is now at Don Bosco's own stadium on 10th Avenue (D38) heading east out of town toward I-380. Directly from Traer, coming in on 14th Avenue, after crossing the bridge, turn right at the stop sign then keep left at the Y intersection to head east. Field will be visible from the road.



Dunkerton *Raiders*

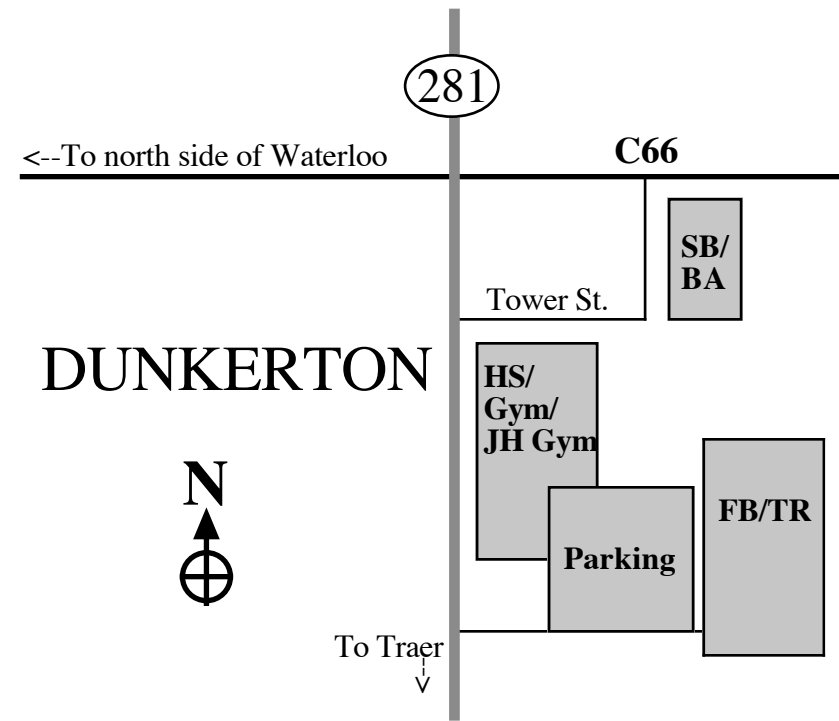
(319) 822-4295

www.dunkerton.k12.ia.us

Supt. James Stanton, Prin. Justin Urbanek, A.D. Jason Yessak

JH/HS FB, VB, BB, TR, BA, SB

All sites are at school. Directions: US 63 N (20), US 20 E (13), take Dunkerton exit and go north (8) - 41 miles. School will be on the right with parking lots available.



East Buchanan *Buccaneers*

(319) 664-3632

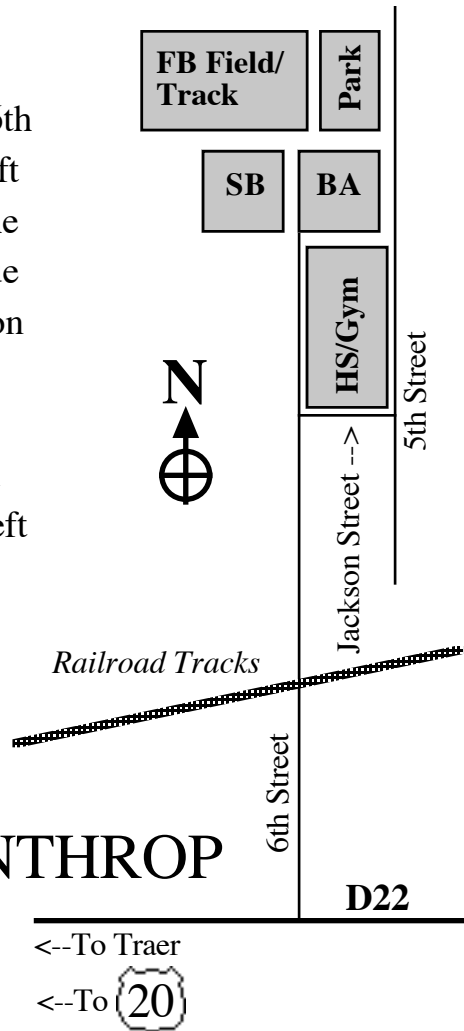
www.east-buc.k12.ia.us

Supt. Alan Jensen, Prin. Martin Van Roekel, A.D. Alan Ling

JH/HS FB, VB, BB, WR, TR, BA, SB

Are in Winthrop. Directions: US 63 N (20), US 20 E (34), W40 N (1), D22 E (1) - 66 miles. After turning onto D22 (old 20), turn left on 6th Street, which is the third left after the cemetery, cross the railroad tracks, and continue north. Turn right on Jackson at the south side of the school, go one block and turn left again. The football field will then be on your left with parking between 5th and the field. Parking for baseball games and other events is available between the school and the baseball diamond.

WINTHROP



East Marshall *Mustangs*

HS (641) 479-2785 / JH (641) 498-7481

www.e-marshall.k12.ia.us

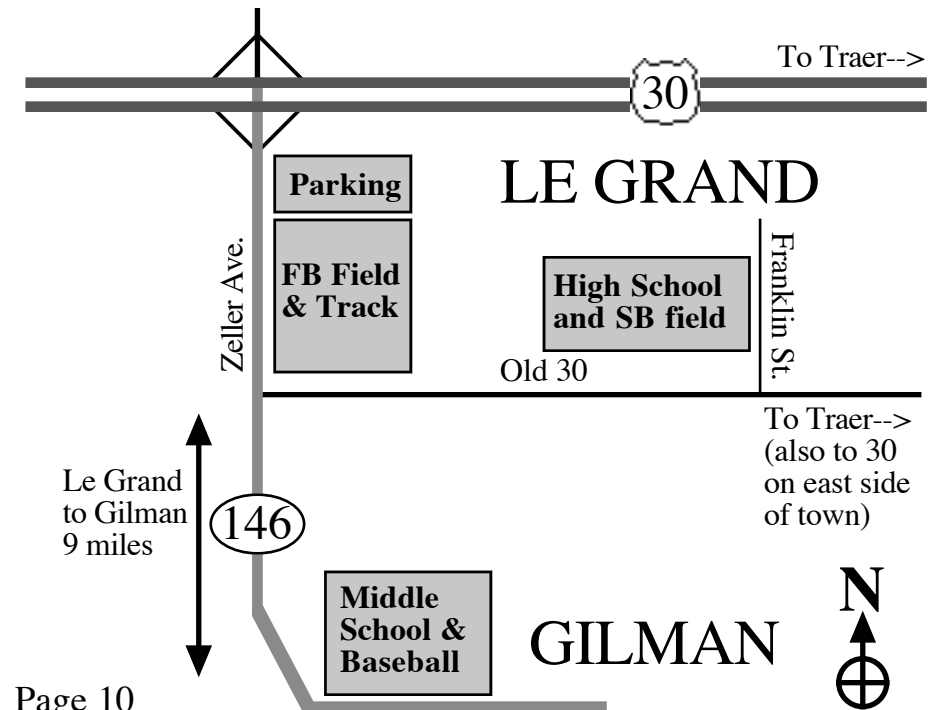
Supt. Alan Meyer, Prin. Rex Kozak, A.D. Scott Wheeler

JH/HS FB, WR, TR, SB; HS BB, VB

Are in Le Grand. Directions: US 63 S (20), US 30 W (11) - 31 miles. Take the exit for Hwy. 146 for the football field. For the high school, on old 30 turn north on Franklin Street. The high school and gym are on the left. The softball diamond is north of the high school parking lot.

JH BB, VB; HS BA

In Gilman. Directions: From Le Grand, take IA 146 south 9 miles - total 40 miles. In Gilman follow 146 until you see the middle school on your left (east). Junior high baseball is in Ferguson; go south from Le Grand 5 miles, turn west on E63 and go 4 miles.



Edgewood-Colesburg *Vikings*

Main office (563) 928-6411 / HS (563) 928-6412
www.edge-cole.k12.ia.us

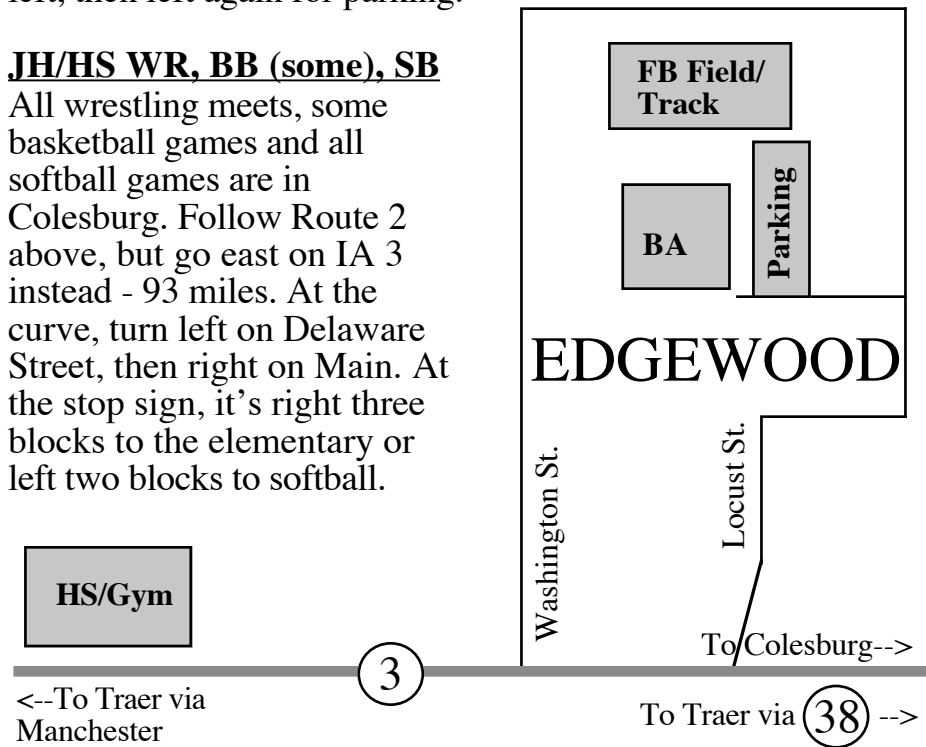
Supt. Ed Klamfoth, Prin. Dawn Voss, A.D. Roger Wright

JH/HS FB, VB, BB (some), TR, BA

Football and baseball are at the new athletic complex on the northeast corner of Edgewood. Directions: **ROUTE 1** (through Manchester): US 63 N (20), US 20 E (47), IA 13 N (14), IA 3 E (3) - 84 miles. **ROUTE 2:** US 63 N (20), US 20 E (55), IA 38 N (10), IA 3 W (3) - 88 miles. Coming from the west, go past the high school to Washington Street, turn left, then turn right when you see the football field on right. Coming from the east, turn left on Locust, then right, then left, then left again for parking.

JH/HS WR, BB (some), SB

All wrestling meets, some basketball games and all softball games are in Colesburg. Follow Route 2 above, but go east on IA 3 instead - 93 miles. At the curve, turn left on Delaware Street, then right on Main. At the stop sign, it's right three blocks to the elementary or left two blocks to softball.



English Valleys *Bears*

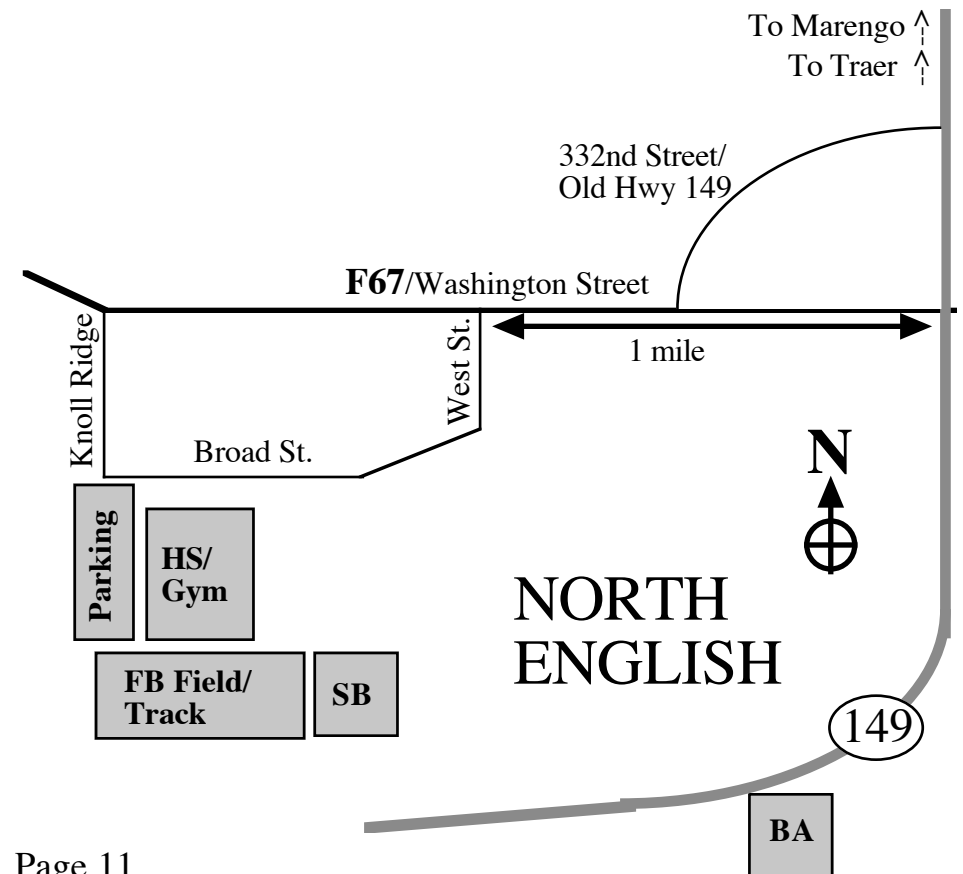
(319) 664-3632

www.english-valleys.k12.ia.us

Supt. Alan Jensen, Prin. Martin Van Roekel, A.D. Alan Ling

JH/HS FB, VB, CC, BB, WR, TR, BA, SB

All are located in the high school in North English. Directions: IA 8 E (9), IA 21 S (23), IA 212 E (12), US 6 E (0.5), V66 S from Marengo (14.5), V66 runs into IA 149 S (5), turn right onto F67/Washington St. - 64 miles. Parking is at the school.

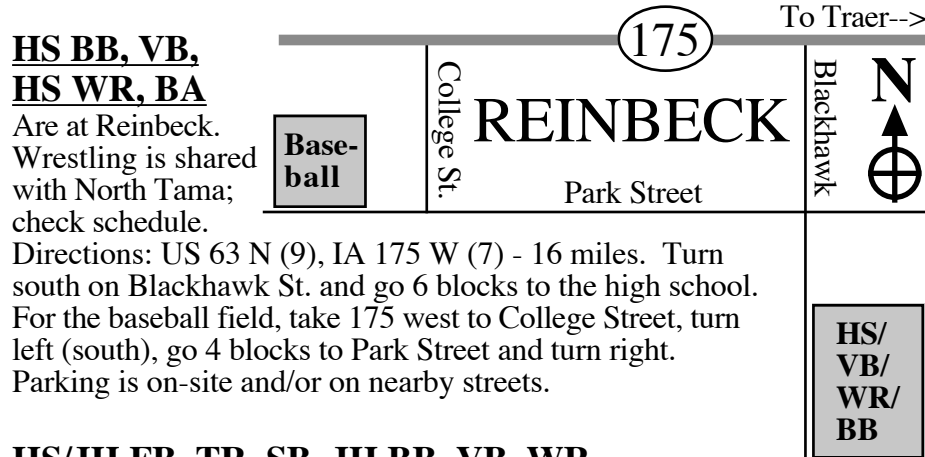


Gladbrook-Reinbeck Rebels

HS (319) 345-2921 / JH (641) 473-2842

www.gladbrook-reinbeck.k12.ia.us

Supt. Tim Kuehl, Prin. Matt Leeman, A.D. Jeff Charley



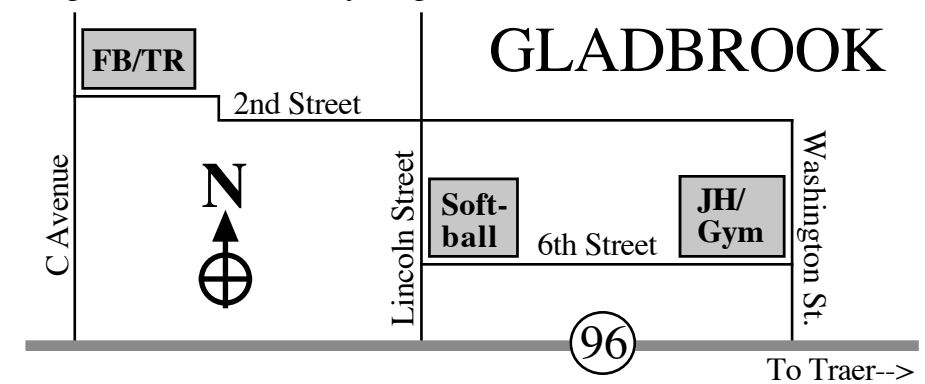
HS BB, VB, HS WR, BA

Are at Reinbeck. Wrestling is shared with North Tama; check schedule.

Directions: US 63 N (9), IA 175 W (7) - 16 miles. Turn south on Blackhawk St. and go 6 blocks to the high school. For the baseball field, take 175 west to College Street, turn left (south), go 4 blocks to Park Street and turn right. Parking is on-site and/or on nearby streets.

HS/JH FB, TR, SB, JH BB, VB, WR

Are at Gladbrook. Directions: US 63 S (7), IA 96 W (7) - 14 miles. Turn north on Washington Street and go 2 blocks to the school. For softball, turn north on Lincoln Street and go 3 blocks. Parking at the school is on nearby streets; parking at the softball diamond is available at Wentzien Field. For the track and football field, turn right (north) on the gravel road (sign on 96 points to fairgrounds), go .75 mile and turn right. For football and track, there is a parking lot available and space also along the road at the county fairgrounds next door.



GMG

Green Mountain-Garwin

Wolverines

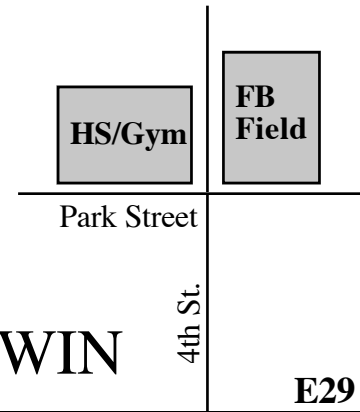
HS (641) 499-2005 / JH (641) 474-2251

www.garwin.k12.ia.us

Supt. Ben Petty, Prin. Mark P. Polich, A.D. Mark Gabriel

HS/JH FB, VB, BB, WR, TR

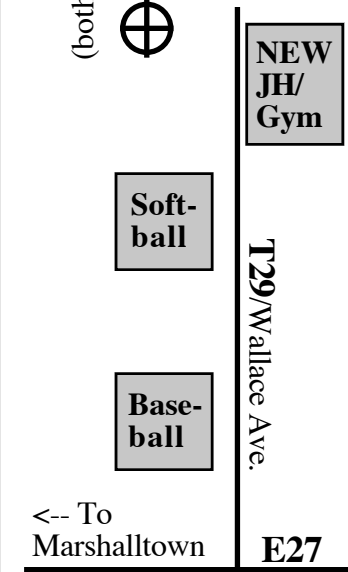
Are in Garwin. Directions: US 63 S (12), E29 W (6) - 18 miles. In Garwin turn north on 4th St. and go one block. School is on left and football field on right. New gym on south side of school. Parking is mainly on the streets. Junior high events are in old gym.



<-- To Green Mountain 7.5 miles To Traer-->

HS/JH BA, SB

Are in Green Mountain. Directions: US 63 S (12), E29 W (6). In Garwin E29 becomes E27. Take E27 west - total of 25 miles. Turn north, go 1 mile, school on left. Baseball field is to left of school, softball, right of school. Parking is all around the school. The JH gym is in the new school half a mile north on the east side, but sports may be moved to the old gym in Garwin after construction.



Grundy Center Spartans

(319) 824-5449

www.spartanpride.net

Supt. Cass Murra, Prin. Steve VanderPol,
A.D. Rollie Ackerman

JH/HS FB, VB, TR, HS BB, WR (shared)

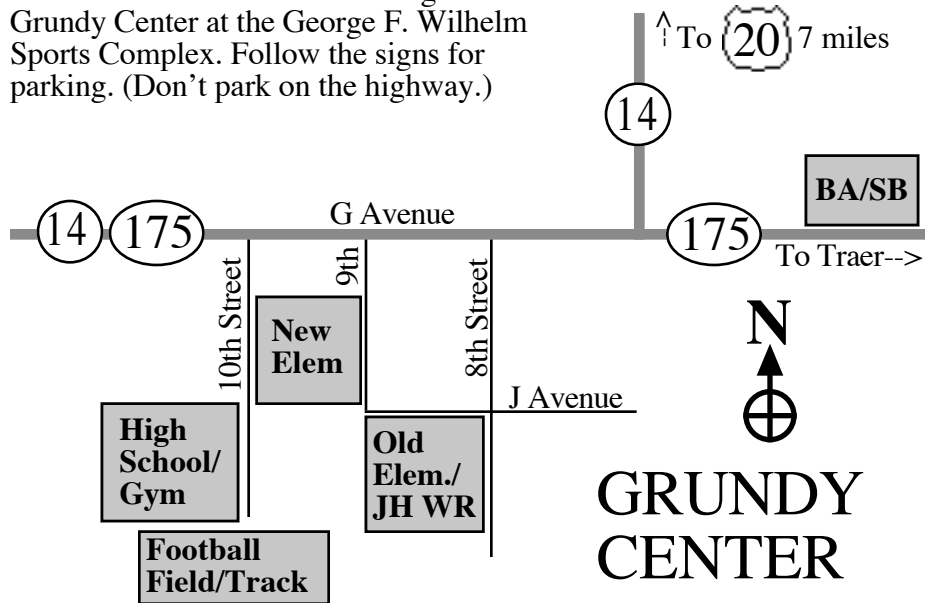
All sites are in Grundy Center at the high school. Directions: US 63 N (9), IA 175 W (16) - 25 miles. In Grundy Center take 175 west to 10th Street and turn left (south). Go five blocks and past the elementary school.

JH BB, WR (shared)

Junior high basketball is in the new elementary building you pass going to the high school. If the wrestling event is at Grundy Center, it will be at the **old** elementary building. To get there from 175 turn south on 8th Street and go three blocks.

JH/HS BA, SB

This site is on 175 on the east edge of Grundy Center at the George F. Wilhelm Sports Complex. Follow the signs for parking. (Don't park on the highway.)



HLV

Hartwick-Ladora-Victor

Warriors

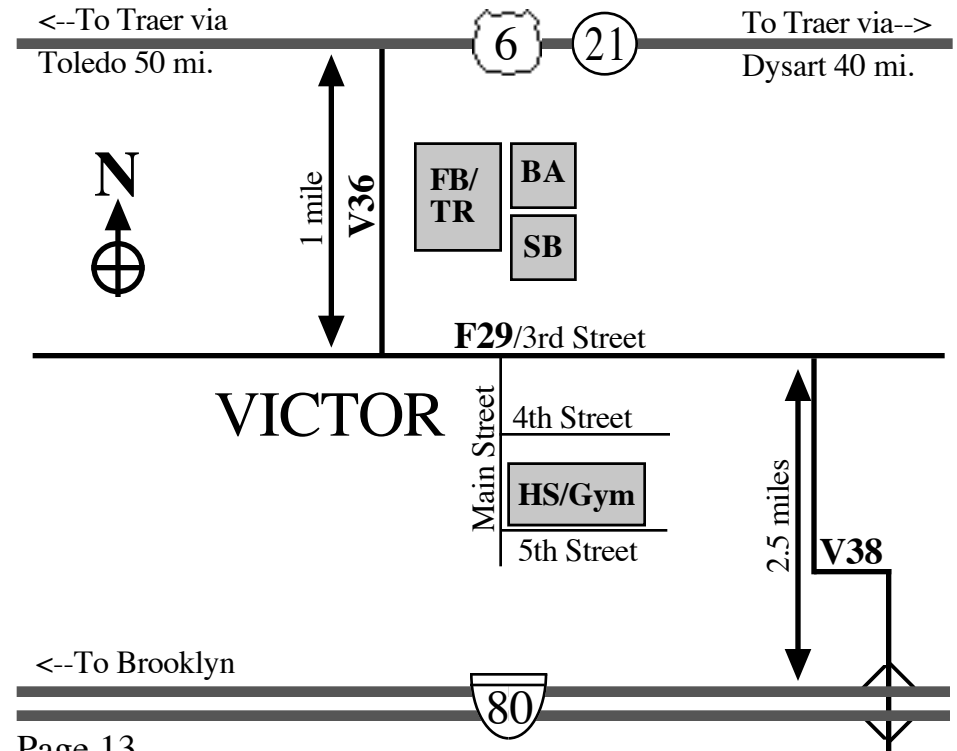
(319) 647-2161

www.hlv.k12.ia.us

Supt. William A. Lynch, Prin. Cory Lahndorf,
A.D. Beau Jack

JH/HS FB, VB, BB, TR, WR, HS BA, SB

All events are in Victor. Directions: IA 8 E (9), IA 21 S (31), V36 S (1) - 41 miles. In Victor, the football field, track, and ball diamonds are on your left. Continuing into town, turn left (east) on 3rd Street and then south (right) on Main Street. The school is between 4th and 5th streets.



Hudson *Pirates*

(319) 988-3233

www.hudson.k12.ia.us

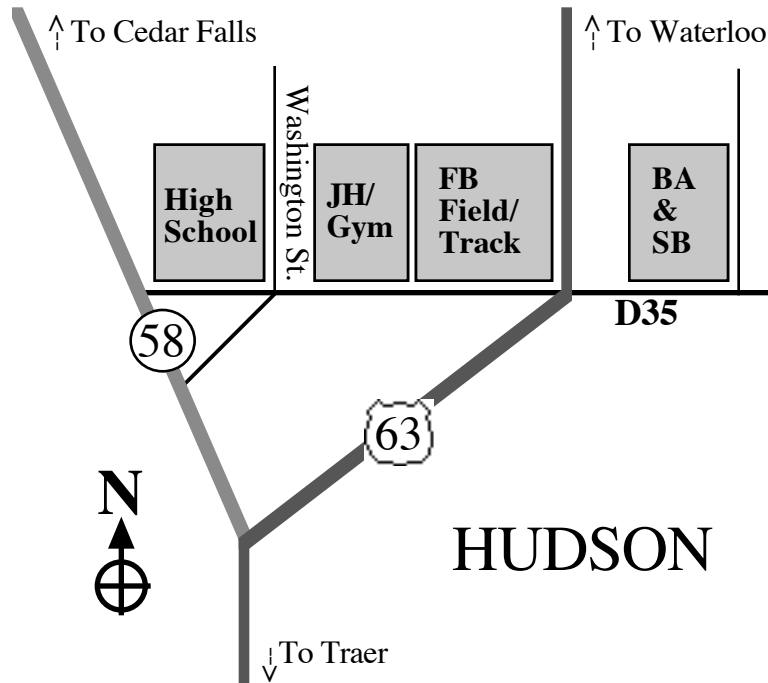
Supt. Anthony Voss, Prin. Jeff Dieken, A.D. Kevin Wurzer

JH/HS FB, VB, CC, BB, WR, TR, BA, SB

All are located in the junior high building (old building) in Hudson. Directions: US 63 N - 14 miles. At the flashing light (D35) turn left. The schools are on your right.

JH/HS BA, SB

Turn right on D35, go 1 1/2 blocks, and turn left. There are no lights on the field.



Iowa Valley *Tigers*

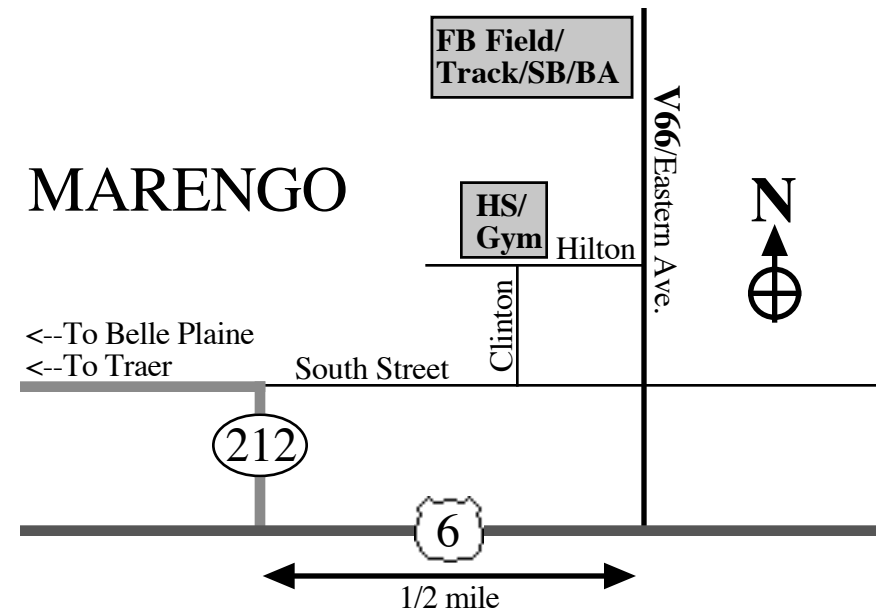
(319) 642-3332

Night (319) 642-7714

Supt. Alan Jensen, Prin. Mary Recker, A.D. Ray Cooling

JH/HS FB, VB, CC, BB, WR, TR, BA, SB

All are in Marengo. Directions: IA 8 E (9), IA 21 S (23), IA 212 E (12) - 44 miles. Highway 212 becomes South Street. When 212 turns south, continue straight east on South Street for another 5 blocks, turn left (north) on Clinton Street, and go two blocks. To get to the football field, track, and baseball/softball diamonds, continue east on South Street to Eastern Avenue/Highway V66 and take a left. Go north for about 5 blocks until almost out of town; they will be on the left side. Wrestling is shared with HL V.



Janesville Wildcats

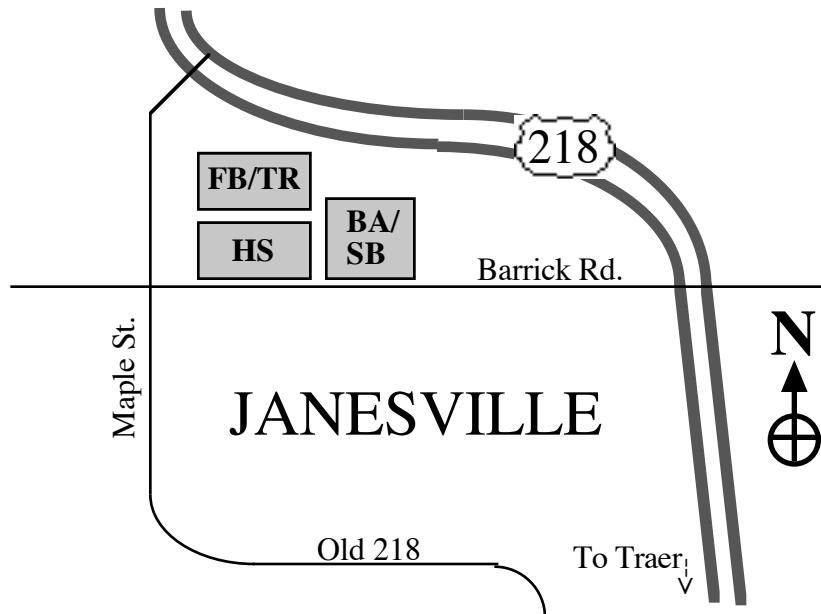
(319) 987-2581

www.janesville.k12.ia.us

Supt./Prin. Steve Gray, A.D. Jason Strub

JH/HS FB, VB, BB, WR, CC, BA, SB, TR

All are at Janesville. Directions: US 63 N (14), IA 58 N (12), US 218 N (8) - 34 miles. In Janesville turn left (east) on Barrick Road and go west. Parking is on-site. **NOTE:** Construction of interchange on Hwy. 218 in 2012-14.



Jesup J-Hawks

HS (319) 827-1722

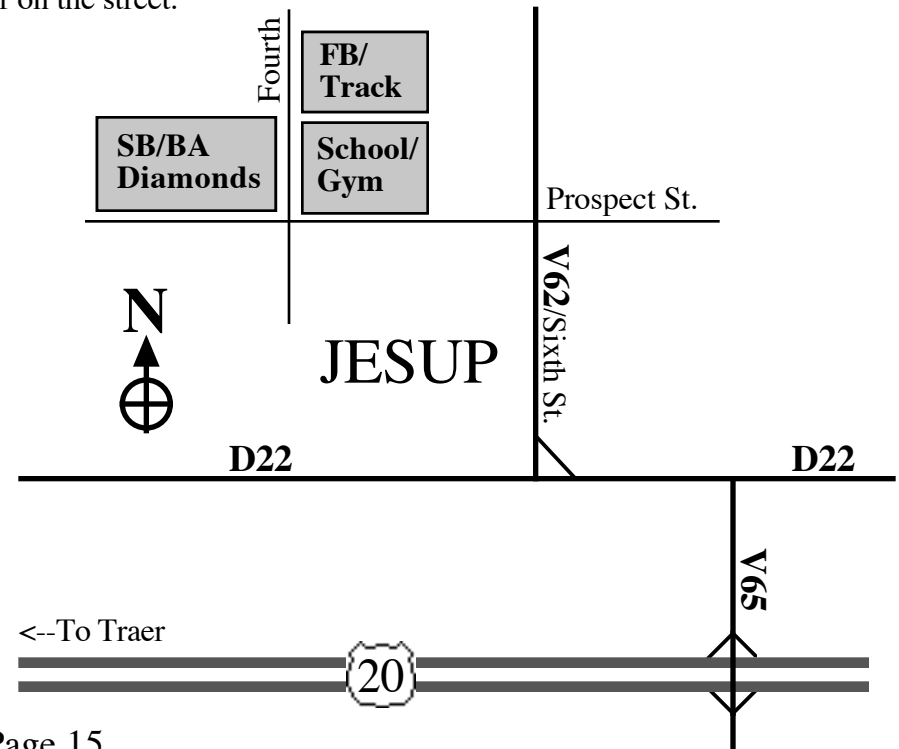
JH (319) 827-3619

www.jesup.k12.ia.us

Supt. Nathan Marting, Prin. Rod Chamberlain,
A.D. Joe Smeins

JH/HS FB, VB, BB, WR, TR, CC, BA, SB

Are all at Jesup. Directions: US 63 N (20), US 20 E (18), V65 (Jesup Exit) N (1.5), D22 W (0.5) - 40 miles. School is on the north end of Jesup. To get there, turn north from D22 (old 20) onto Sixth Street. The school is at the corner of Sixth and Prospect. The football field and track are by the school; parking is in a lot south of the field. Baseball and softball parking is in a lot south of the diamonds. Wrestling and basketball are at the school and parking is in the lot north of the building or on the street.



Lisbon *Lions*

Central Office (319) 455-2075

HS (319) 455-2106

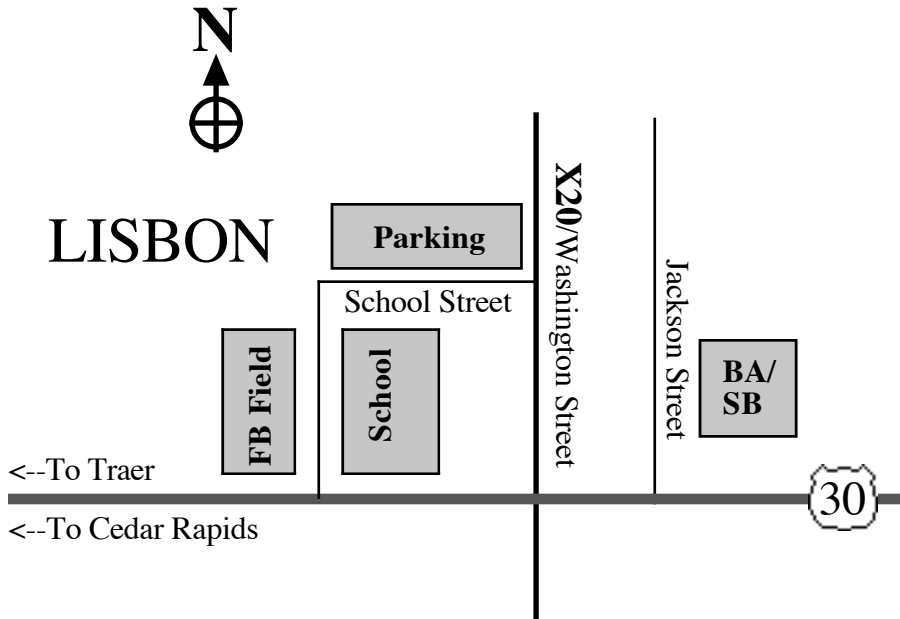
www.lisbon.k12.ia.us

Supt. Brad Laures, Prin. Ian Dye, A.D. Jim Schultz

JH/HS FB, VB, WR, BB

School and football field are on the south side of Lisbon.

Directions: IA 8 E (14), US 218 S (23), US 30 E (35) - 72 miles. Parking is between the school and the football field, a left turn from Hwy. 30. Parking is also across School Street.



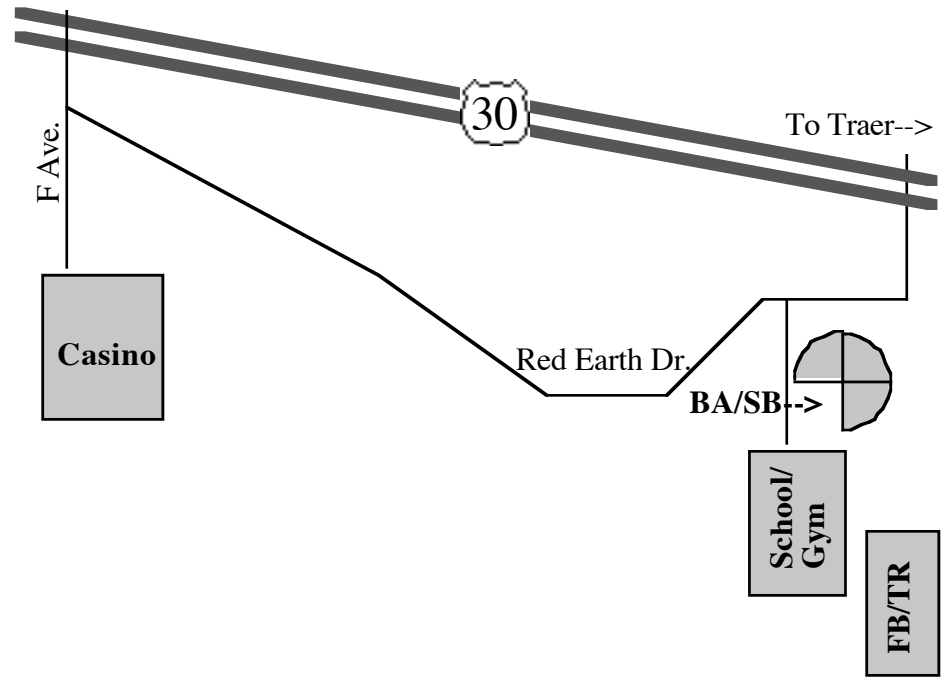
Meskwaki Settlement *Warriors*

(641) 484-9000

Supt. Jerry Stephens, Prin. Jill Herink, A.D. Todd Dale

JH/HS FB, VB, TR, WR, BA, SB

Directions: US 63 S (20), US 30 W (5) - 25 miles. Go PAST the school and use the casino entrance from 30, then take the first left and go east until you see the school on your right.



Montezuma *Braves*

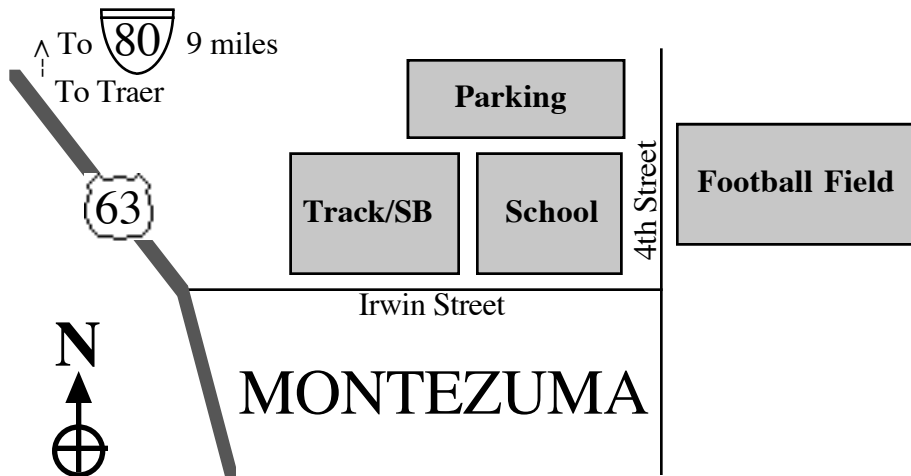
(641) 623-5121

www.montezuma.k12.ia.us

Supt. Dave Versteeg, Prin. Brian Moretz, A.D. Tyler Lown

JH/HS FB, VB, BB, WR, CC, BA, SB, TR

All are at Montezuma. Directions: US 63 S - 46 miles. In Montezuma turn left (east) on Irwin Street at Casey's. Go to the "T" intersection and turn left (north) on Fourth Street. Parking is in a lot north of the school.



Nashua-Plainfield *Huskies*

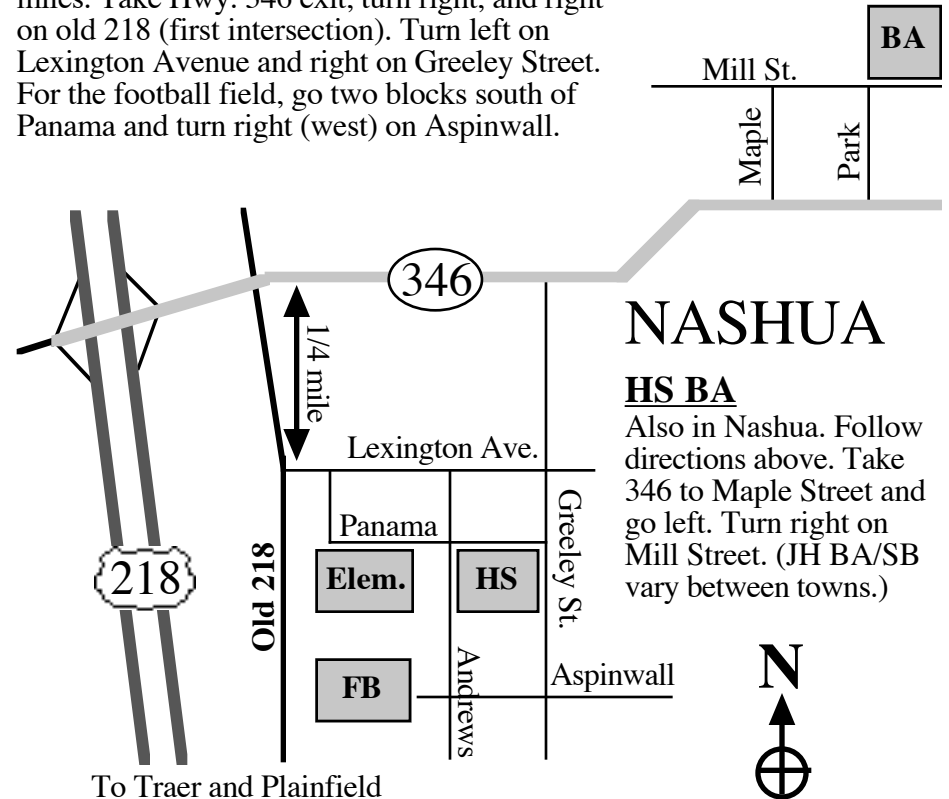
HS (641) 435-4166 / JH (319) 276-4451

www.nashua-plainfield.k12.ia.us

Supt. Randy Strabala, Prin. Erik Smith, A.D. Troy Tysdahl

HS FB, VB, BB, WR; HS/JH CC, TR

Are at high school in Nashua. Directions: US 63 N (14), IA 58 N (12), US 218 N (31) - 57 miles. Take Hwy. 346 exit, turn right, and right on old 218 (first intersection). Turn left on Lexington Avenue and right on Greeley Street. For the football field, go two blocks south of Panama and turn right (west) on Aspinwall.



NASHUA

HS BA

Also in Nashua. Follow directions above. Take 346 to Maple Street and go left. Turn right on Mill Street. (JH BA/SB vary between towns.)

JH FB, VB, BB, WR; HS SB

Are in Plainfield. Directions are same as above - Plainfield is on US 218 but south of Nashua. Distance is 50 miles. Take the Plainfield exit and turn right on IA 188 and go east to Main Street. Take another right; school is on the right and the softball diamond is directly behind it.

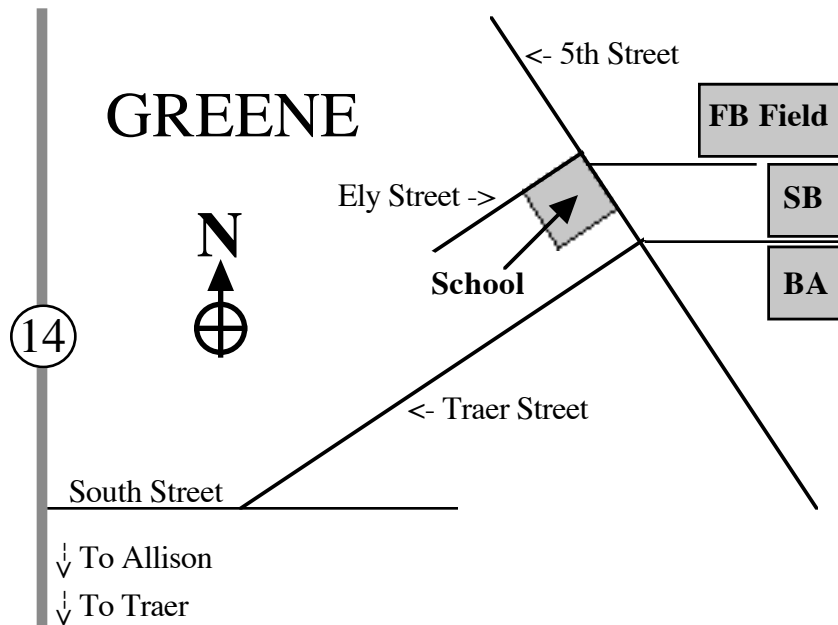
North Butler *Bearcats*

HS (641) 816-5631 / JH (319) 267-2205
www.northbutler.k12.ia.us

Supt. Terry Kenealy, Prin. Dan Huff, A.D. Todd Thompson

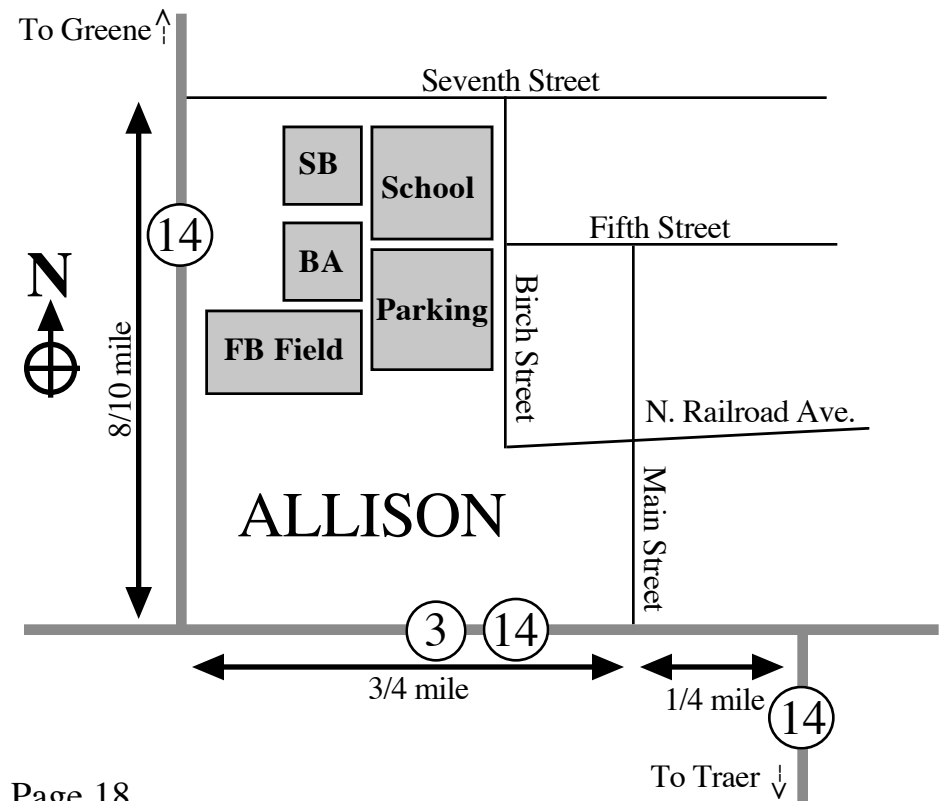
HS FB, VB, BB, WR; HS/JH TR

Events during the school year are at the high school in Greene. Directions: US 63 N (14), IA 175 W (16), IA 14 N (40) - 70 miles. Turn right on South Street, then left on Traer Street (crossing the river), then left on 5th and go north two blocks for the school. Turn right near the school to go to the football field. The football field and ball diamonds are a few blocks east of the school. Parking for football is available at the softball field; additional parking is at the school.



HS/JH BA, SB; JH FB, VB, BB, WR

Most junior high events and high school baseball/softball are in Allison. Directions: US 63 N (9), IA 175 W (16), IA 14 N (28) - 53 miles. At the junction of 3 and 14, go west on Highway 3 to Main Street. Turn right (north) on Main and continue until you have crossed the railroad tracks. Turn left on Railroad Avenue, go 4 blocks to Birch Street, and make a right turn. The school will be located 2 blocks on the left side of the street. The gym is accessible through the southeast and east doors of the building. Parking is on the streets to the east and south of the school. The main parking lot is by the southeast corner of the school.



North Mahaska *Warhawks*

(641) 637-4041

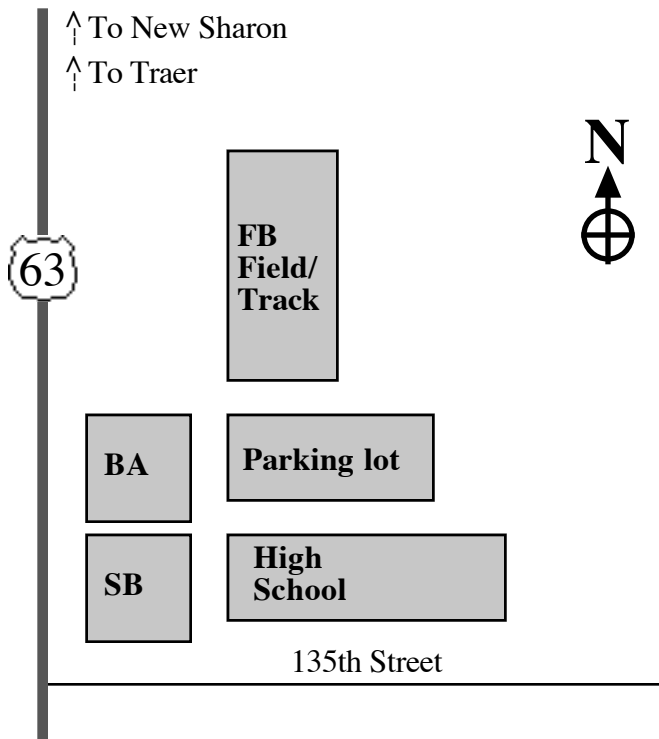
A.D. (641) 637-4187

www.n-mahaska.k12.ia.us

Supt. Randy Moffit, Prin. Douglas Ray, A.D. Steve Ehret

JH/HS FB, VB, CC, BB, WR, TR, BA, SB

All are in at the high school south of New Sharon. Directions: US 63 S - 65 miles. Turn left on 135th Street, about 1 mile south of where 63 turns south in downtown.



North Tama *Redhawks*

Main Office (319) 478-2265 / HS (319) 478-2911

Ath. Complex (319) 478-2980

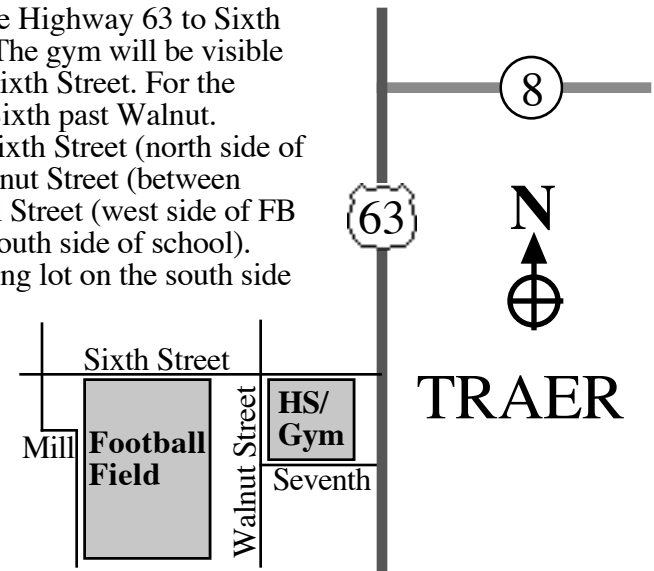
www.n-tama.k12.ia.us

Supt. Bob Cue, Prin./A.D. Paul Rea

JH/HS FB, VB, BB, WR (shared)

All are located at the school in Traer. High school wrestling is shared with Gladbrook-Reinbeck; check schedule for location.

DIRECTIONS: Take Highway 63 to Sixth Street and turn west. The gym will be visible when you turn onto Sixth Street. For the football field, go on Sixth past Walnut. Suggested parking: Sixth Street (north side of school/FB field), Walnut Street (between school/FB field), Mill Street (west side of FB field), and Seventh (south side of school). There is a small parking lot on the south side of Seventh.

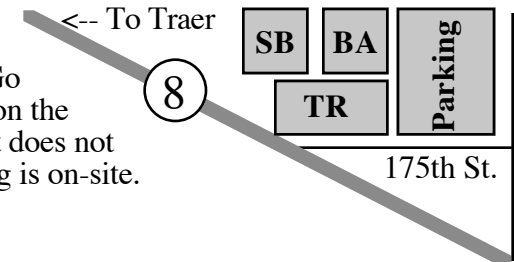


JH/HS TR, BA, SB

These events are held at the athletic complex east of Traer, 1/2 mile away.

DIRECTIONS:

If on 63, turn onto Highway 8. Go east on 8 out of Traer. Turn left on the first gravel road - 175th Street (it does not intersect at a right angle). Parking is on-site.



Northeast Hamilton *Trojans*

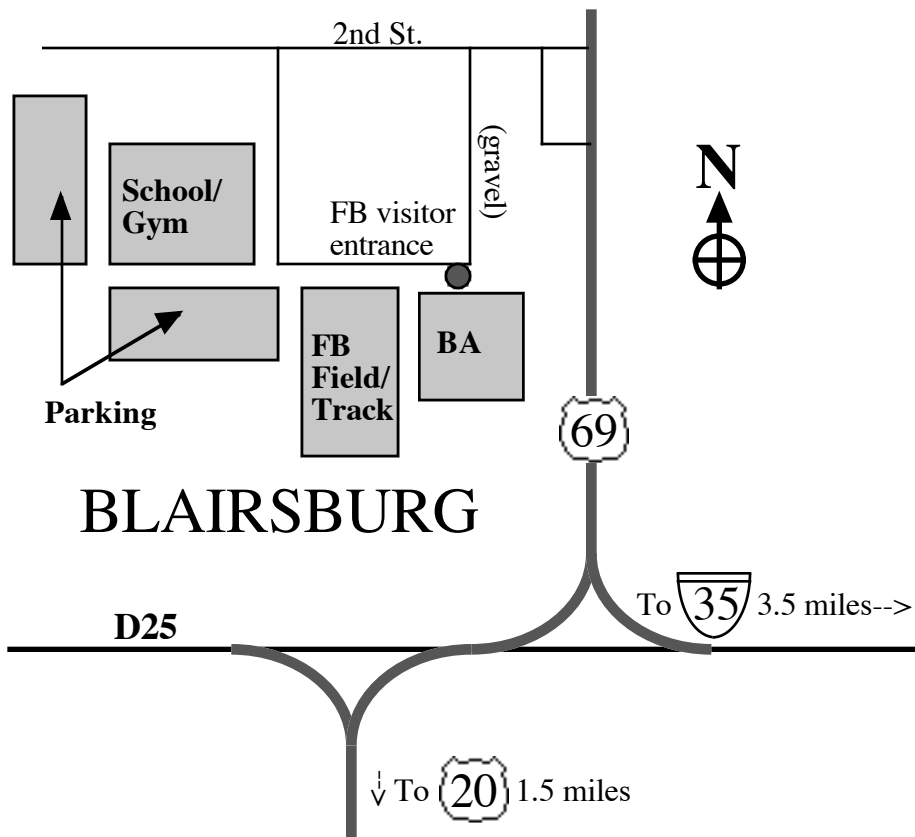
(515) 325-6234

www.ne-hamilton.k12.ia.us

Supt. Pat Hocking, Prin. Dennis Bahr, A.D. Jeff Meyer

JH/HS FB, VB, BB, WR, TR, BA

All sites are at school. Directions: US 63 N (9), IA 58 N (5), US 20 W (59), US 69 N (2) - 75 miles. Turn left before the railroad tracks. **SB** is in Williams, on the southeast corner of town - first exit on I-35 north of 20, then turn right on 4th St.



Postville *Pirates*

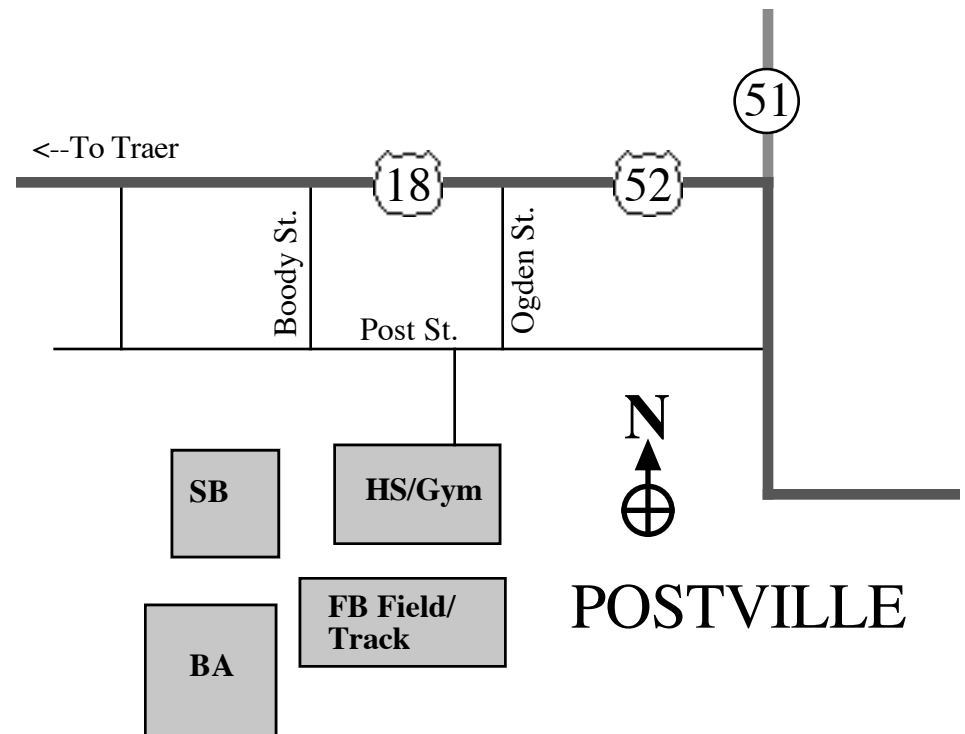
(563) 864-7651

www.postville.k12.ia.us

Supt. Ottie Maxley, Prin./A.D. Brendan Knutson

JH/HS FB, VB, BB, WR, TR, BA, SB

All are in Postville. Directions: US 63 N (57), US 18 E (43) - 100 miles. Turn right on Boody Street (third right after the curve into town), then left on Post. If you get to the four-way stop with Hwy. 51 you've gone too far. Parking is around the school. Softball is shared with Valley of Elgin.



South Hardin *Tigers*

HS (641) 939-3421 / JH (641) 864-2211

www.southhardin.k12.ia.us

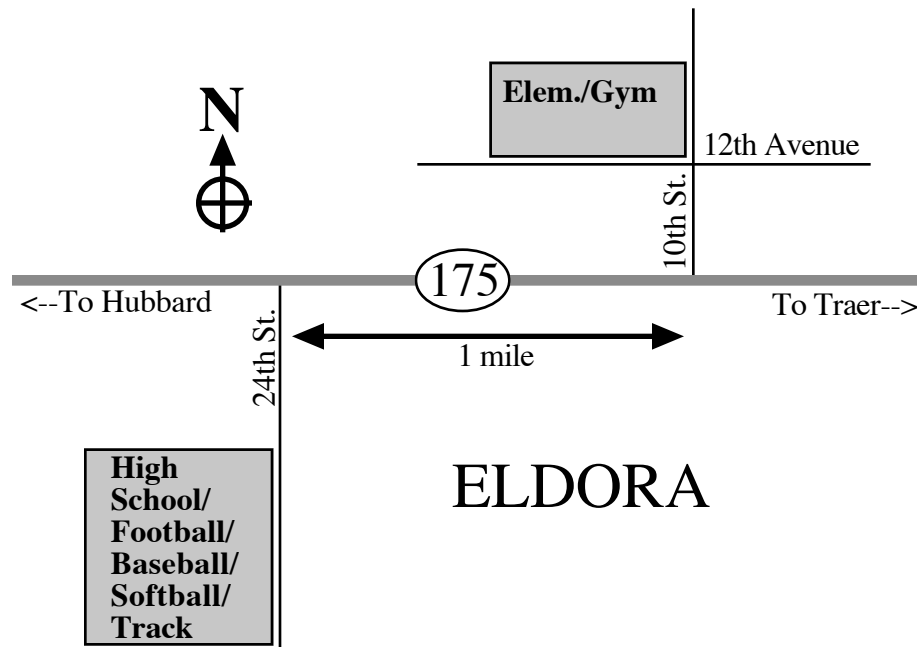
Supt. Randall Nichols, Prin. Randy Fahr, A.D. Matt Thompson

HS FB, VB, BB, WR; JH/HS CC, TR

Sites are in Eldora. Directions: US 63 N (9), IA 175 W (32) - 41 miles. Go west on 175 to 24th Street. Turn left; at the end of this road is the high school, football field, baseball and softball diamonds, and track.

Elementary

Also in Eldora. Go on 175 west to 10th Street, turn right, go one block, and to your left is the middle school.

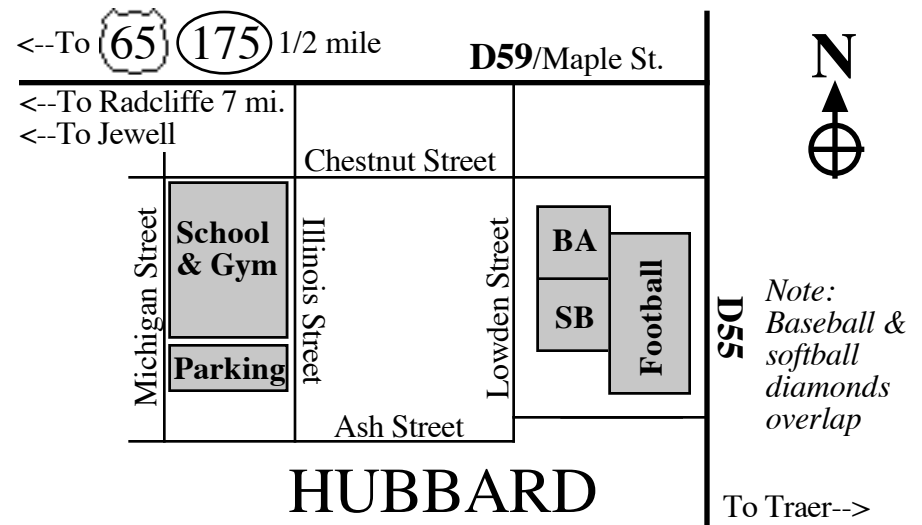


JH FB, BB, BA

In Hubbard. Directions: **ROUTE 1:** US 63 S (7), IA 96 W (17), IA 14 N (3), D67 (Conrad corner) W (8), D65 W (7) (through Union), S57 N (2.5) into New Providence. In New Providence, take a right at the T intersection, go 2 blocks, and turn left (north) on IA 299. Go north 1 mile and turn left on D55 to go to Hubbard (6.5) - 52 miles. (Also see BCLUW for part of a map and alternate route through Liscomb.) In Hubbard, the football field and ball diamonds will be on your left (west) as you come in. To get to the school, turn left (west) on Chestnut Street, go 4 blocks to Illinois Street, and turn left. Parking is at the school. **ROUTE 2 (less turning):** US 63 N (9), IA 175 W (47), turn left at Maple Street in Hubbard - 56 miles; everything will be on your right.

Elementary (old H-R JH) and JH SB

In Radcliffe. Directions: Follow above directions for Hubbard. When coming into Hubbard on D55, turn left on Maple Street/D59 and go west. On the west edge of Hubbard is the intersection of US 65 and IA 175. Go west on 175 7 miles to Radcliffe - total 62 miles.



South Hamilton Hawks

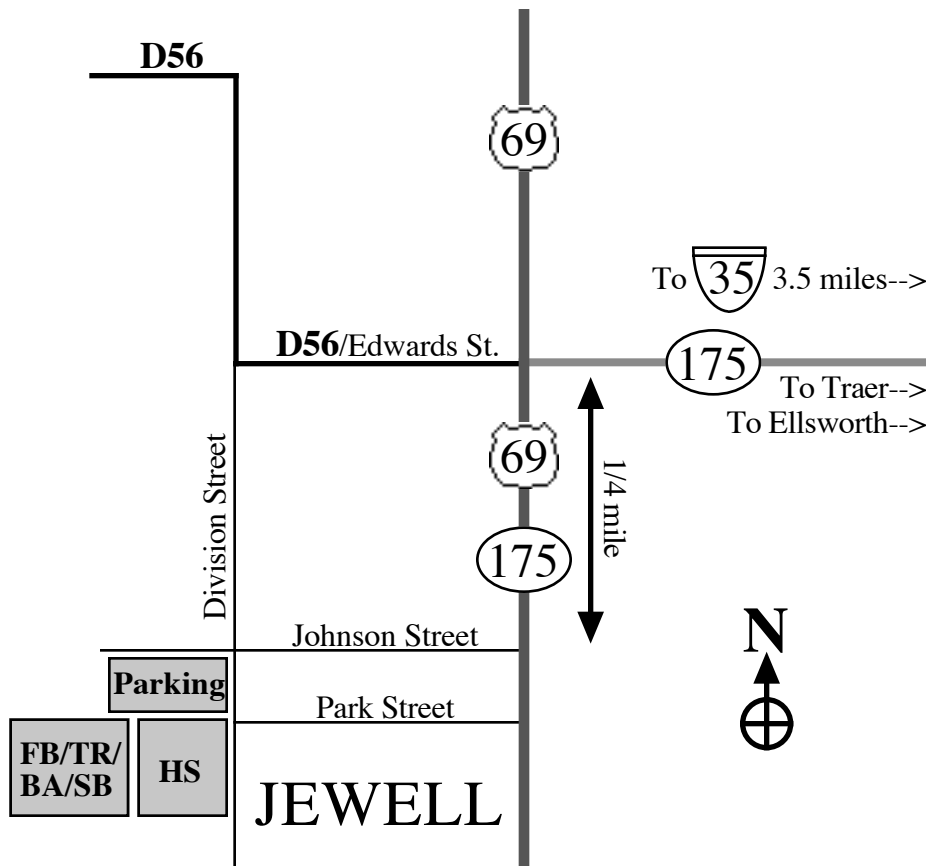
(515) 827-5418

www.s-hamilton.k12.ia.us

Supt. Tim Johnson, Prin. Scott Dryer, A.D. Todd Coy

JH/HS FB, VB, CC, BB, TR, SB, HS WR, BA

All are at the main school in Jewell. Directions: **ROUTE 1:** US 63 S (7), IA 96 W (17), IA 14 N (3), D67 W (Conrad corner) (8), D65 W through Union to I-35 (26), I-35 N (5), IA 175 W (4) - 70 miles. (See BCLUW for part of a map.) **ROUTE 2 (less turning):** US 63 N (9), IA 175 W (64) - 73 miles. Follow 175 into Jewell, turn south (left), and then turn right (west) at Casey's. **JH BA** is in Ellsworth.



South Tama Trojans

Main Office (641) 484-4811

HS (641) 484-4345 / JH (641) 484-4121

www.s-tama.k12.ia.us

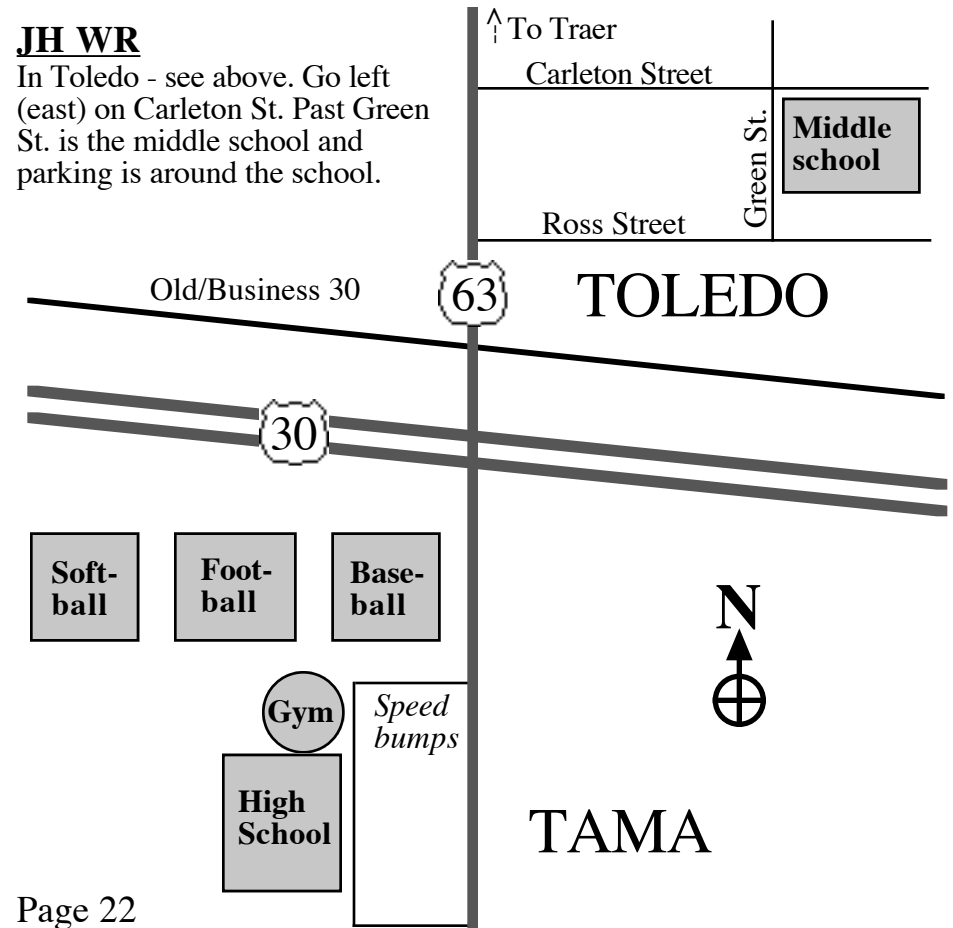
Supt. Kerri Nelson, Prin. Roy Frakes, A.D. Jim Plantz

JH/HS FB, VB, CC, BB, TR, BA, SB, HS WR

All are at the main school. Directions: US 63 S - 22 miles. The high school is on the west side of 63 about half a mile past Highway 30. Parking is around the school. Cross country is at Otter Creek.

JH WR

In Toledo - see above. Go left (east) on Carleton St. Past Green St. is the middle school and parking is around the school.

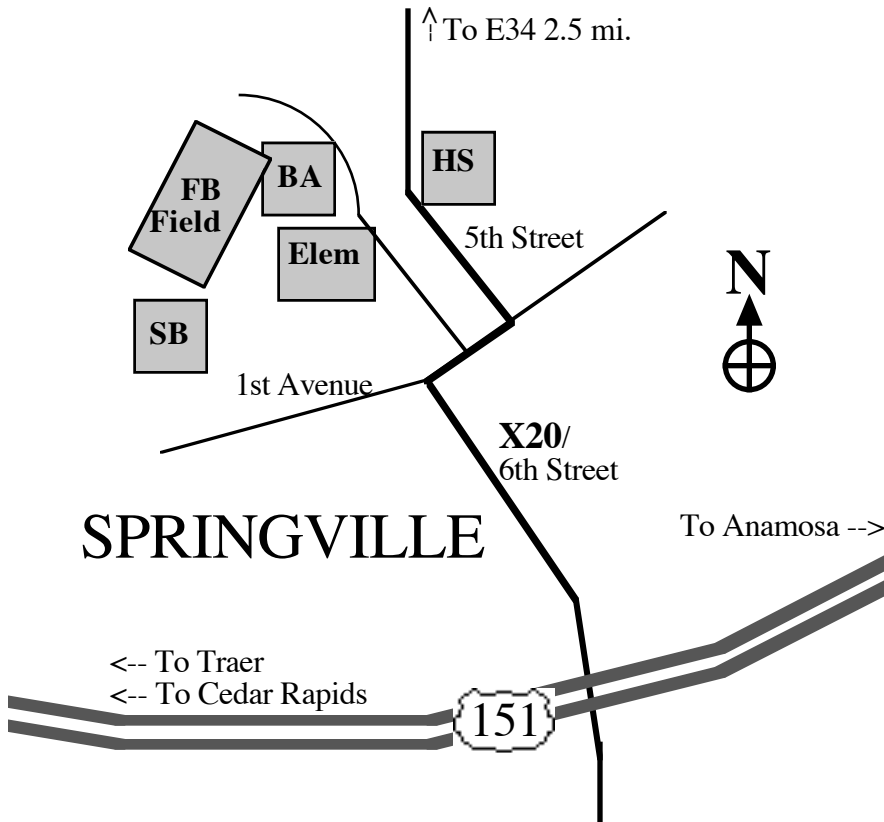


Springville Orioles

Main Office (319) 854-6197 / HS (319) 854-6196
www.springville.k12.ia.us
 Supt. Terry Rhinehart, Prin. Shauna Dennison,
 A.D. Kyle Koeppen

JH/HS FB, VB, BB, WR, BA, SB

All sites are at school. Directions: **NORTH ROUTE:** IA 8 E (14), US 218 S (10), IA 150 and then through Urbana (13), I-380 S to Robins exit (13), E34 E (8), IA 13 S (4), US 151 N (6) - 68 miles. **SOUTH ROUTE:** IA 8 E (14), US 218 S (23), US 30 E (south side of Cedar Rapids) (26), US 151 N (14) - 77 miles. Turn left onto X20, then right at T intersection and take next left for football field.

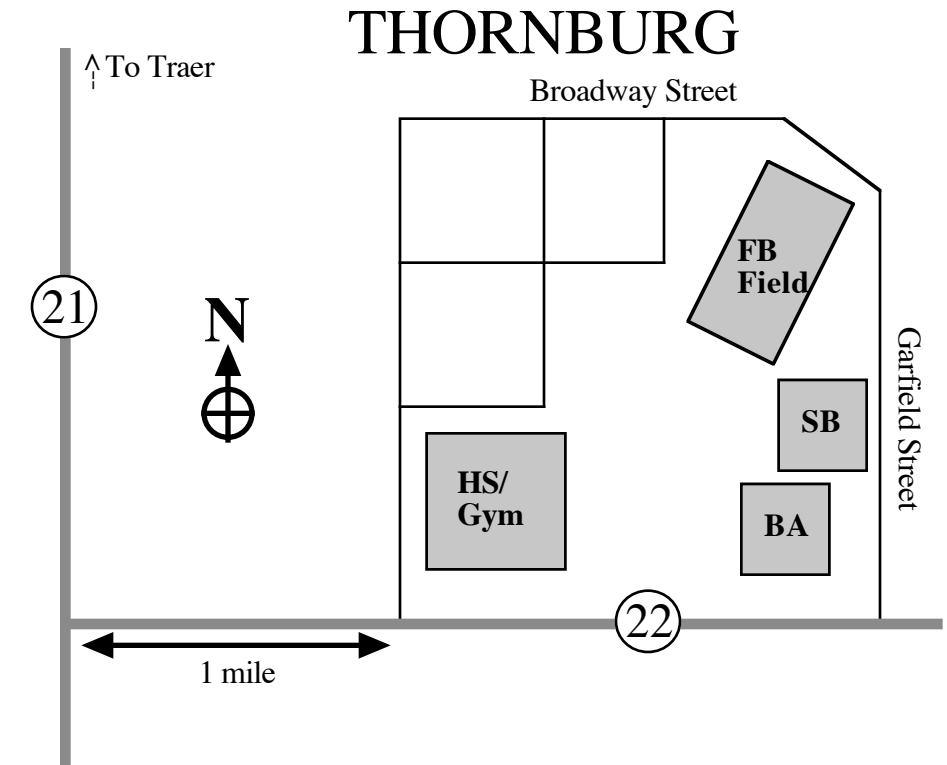


Tri-County Trojans

(641) 634-2636
www.tri-countyschools.com
 Supt. Benita Gonzales, Prin. Sandy Steinke,
 A.D. Jamie Maxwell

JH/HS FB, VB, CC, BB, WR, TR, BA, SB

All are in at the high school in Thornburg. Directions: IA 8 E (9), IA 21 S (54), IA 22 E(1) - 64 miles. School is on left side of road. Football field is northeast of the school near Garfield Street.



Tripoli Panthers

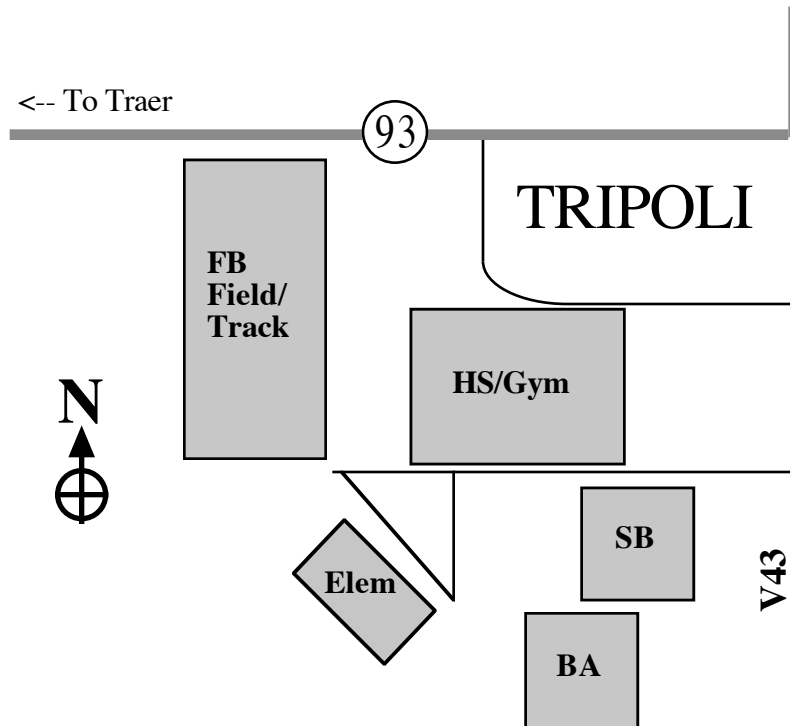
(319) 882-4202

www.tripoli.k12.ia.us

Supt./Prin. Troy Heller, A.D. Rich Gilbert

JH/HS FB, VB, BB, WR, BA, SB

All sites are at school. Directions: US 63 N (44), IA 93 W (5) - 49 miles. Coming into town you will see the football field on the right. Take the first right to get in front of the high school. For the ball diamonds turn right where 93 goes left and go south two blocks, then turn right. Wrestling is shared with Denver, with one meet at each site.



Union Knights

HS (319) 342-2697

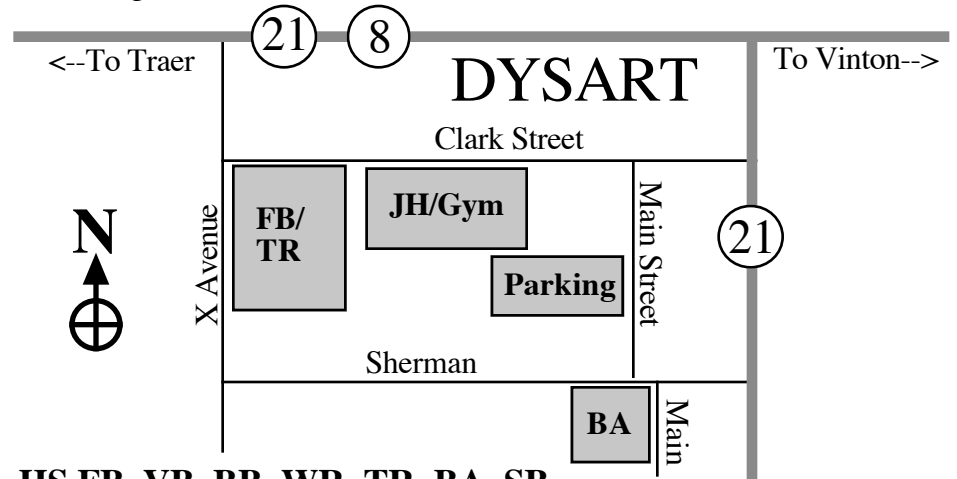
JH (319) 476-5100

www.union.k12.ia.us

Supt. Neil Mullen, Prin. Travis Fleshner, A.D. Wayne Slack

JH FB, VB, BB, WR, TR, SB

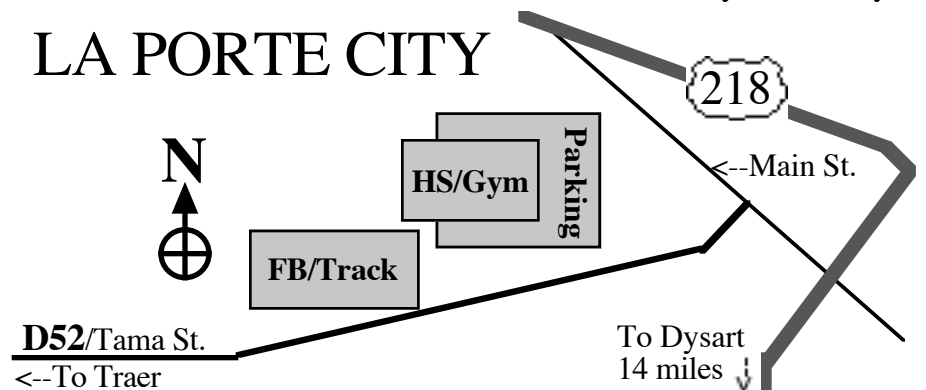
All JH sports are in Dysart. Directions: IA 8 E - 9 miles. Go right on X Avenue (paved road), then left on Sherman Street.



HS FB, VB, BB, WR, TR, BA, SB

HS sports are in La Porte City. Directions: US 63 N (8), D52 E (14). D52 becomes Tama Street. in La Porte City - 22 miles. Parking is all around the school. Baseball and softball are at La Porte City Elementary.

LA PORTE CITY



Valley Community Tigers

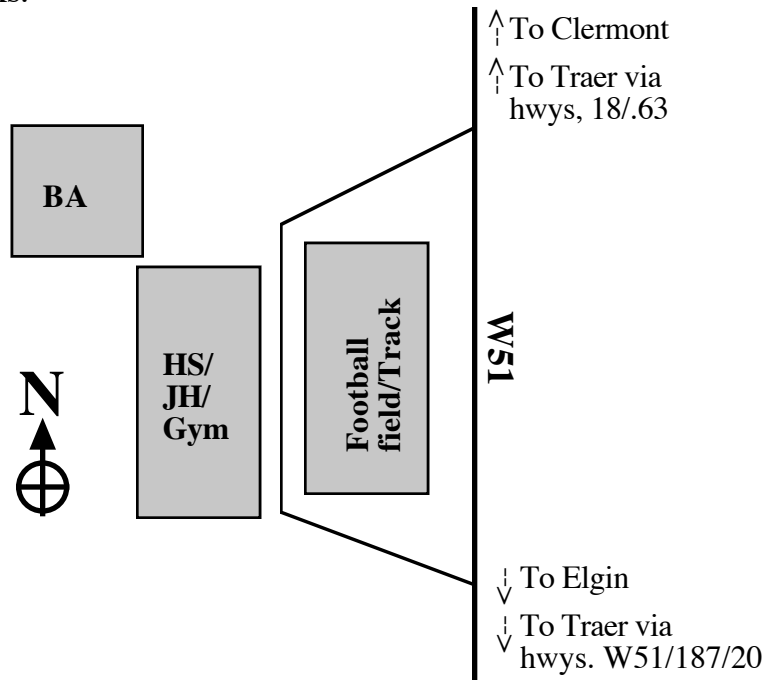
(563) 426-5551

www.valley.k12.ia.us

Supt. Cathy Molumby, Prin. Brian Williams,
A.D. Ardel McCartney

JH/HS FB, VB, BB, BA, TR, CC, WR

Everything except softball is halfway between Clermont and Elgin, with on-site parking. Directions: **ROUTE 1:** US 63 N (56), US 18 E (35) W51 S (2) - 92 miles. **ROUTE 2:** US 63 N (20). US 20 E (39), IA 187 N (20) to Arlington, W51 N (17) - 96 miles. Both routes take 2 hours. Coming from Clermont, cross the river and then turn right at the John Deere shop onto W51 and go south. For **SB**, take the same turn in Clermont, go to State Street, turn left and go four blocks.



Vinton-Shellsburg Vikings/Vikettes

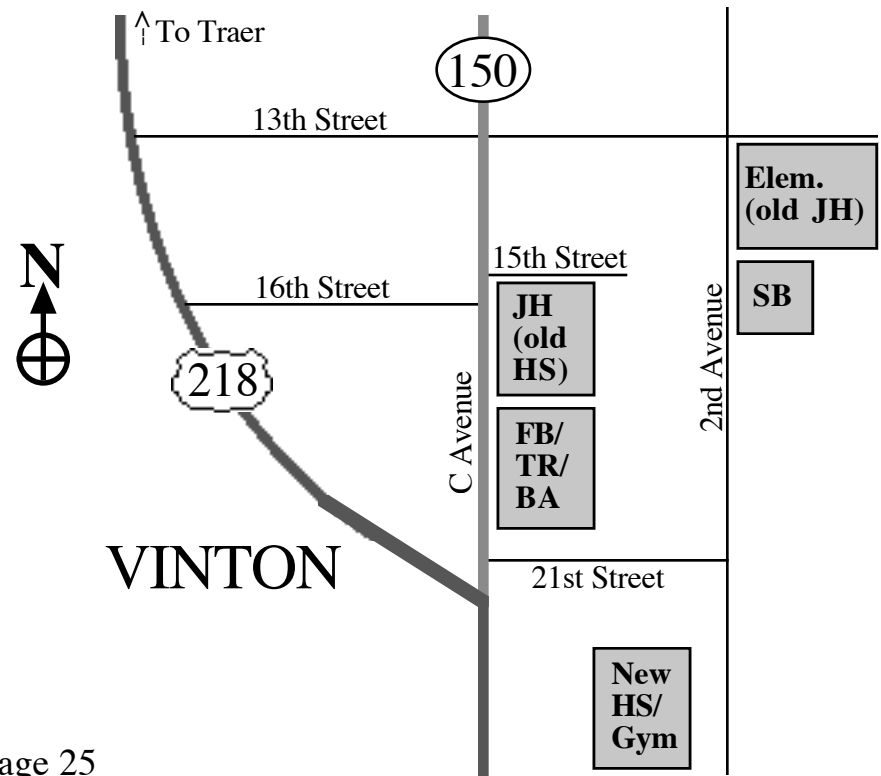
(319) 436-4728

www.vscsd.org

Supt. Mary Jo Hainstock, Prin. Matt Kingsbury, A.D. Jim Struve

JH/HS FB, VB, BB, WR, CC, SB, BA, TR

All sites are in Vinton. Directions: IA 8 E (14), US 218 S (10) - 24 miles. Take 218 to 150, turn left and then make a quick right for the new high school. Continue ahead for the old high school/current middle school (or, if coming in to town, turn left on 16th Street and go east). Softball is still at the old junior high, which can be reached by turning from 218 to 13th St.



Wapsie Valley Warriors

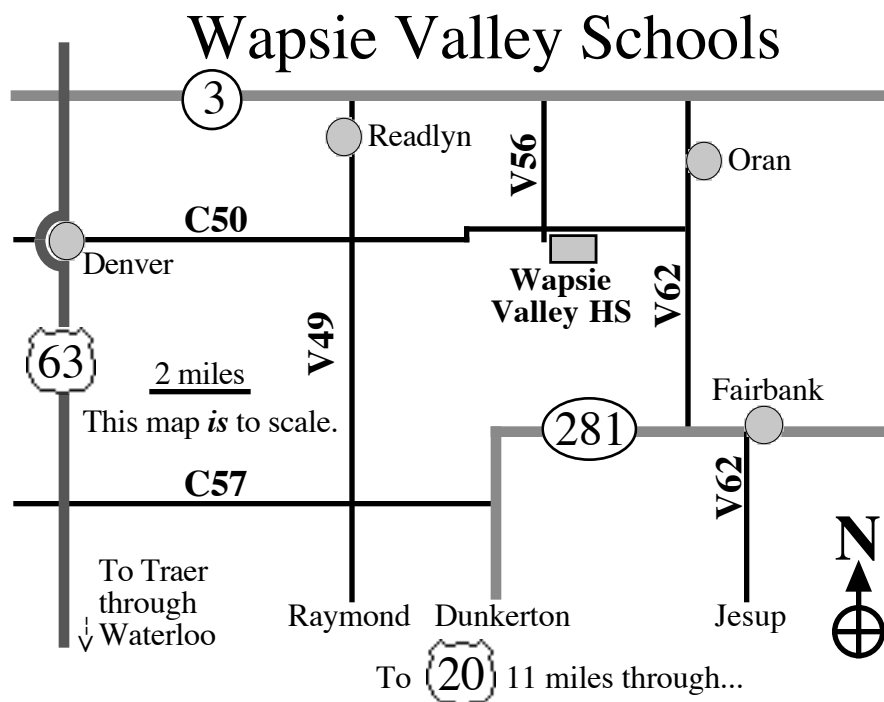
HS (319) 638-6711

www.wapsievalleyschools.com

Supt. Chad Garber, Prin. Josh Johnson, A.D. Marty McKowen

JH/HS FB, VB, CC, BB, WR, BA, SB

All are located at the school, which is NOT in Fairbank. Directions: **ROUTE 1:** US 63 N (20), US 20 E (10), take Raymond exit and go north through Raymond, V49 N (15), C50 E (5) - 50 miles. **ROUTE 2 (through Waterloo):** US 63 N (35), take Denver exit and take C50 E (11) - 46 miles. The high school is located at the intersection of C50 and V56. All junior high events have also been moved to the high school.



Waterloo Christian Regents

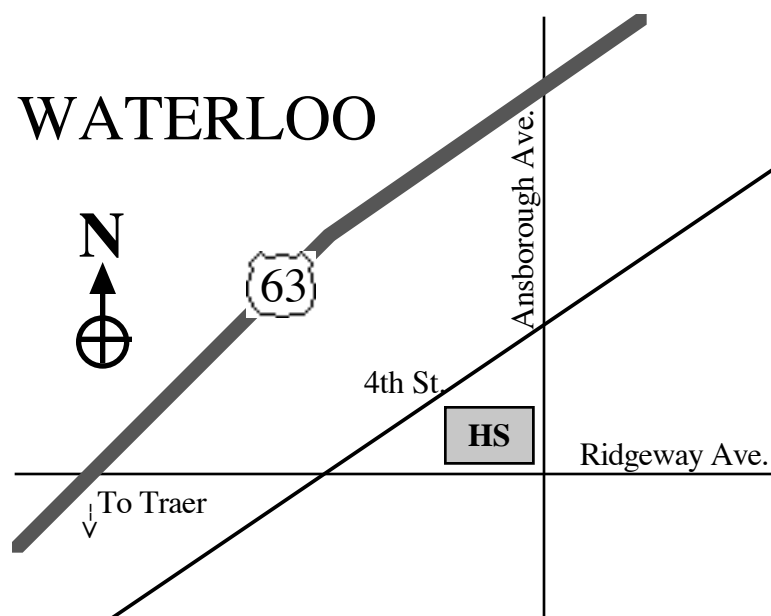
(319) 235-9309

www.waterloochristianschool.net

Prin. Lisa Goedken, A.D. Tyson Roberts

JH/HS FB, VB, BB, WR, CC, BA, SB, TR

All are at high school in Waterloo. Directions: US 63 N - 19 miles. Turn right on Ridgeway Avenue and go east to near Ansborough. Parking is on-site.



West Fork Warhawks

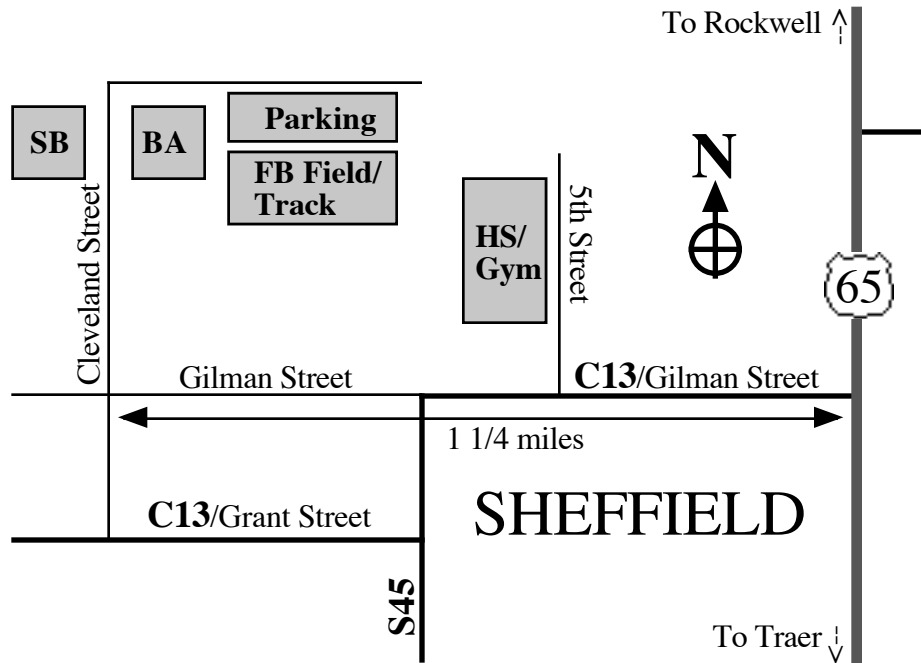
HS (641) 892-4461 / JH (641) 822-3234

www.westforkschool.org

Supt. Darrin Strike, Prin. Randy Bushbaum, A.D. Lance Thompson

HS FB, VB, BB, TR, BA, SB

Are in Sheffield. Directions: US 63 N (14), IA 58 N (5), US 20 W (27), S56 N (to Ackley) (7), IA 57 W (8), US 65 N (23) - 84 miles. Turn left at the Casey's on 65 and continue on Gilman to Cleveland Street (past where C13 goes south). Parking is on the north side of the football field.



JH FB, VB, BB, TR, BA, SB

Are in Rockwell. Directions: Same as above, but go north on 65 for 6 more miles - 90 miles. Turn right on B60 and go 1/2 mile. Turn left at the four-way stop onto 1st Street and go north. The school will be on your right. Continue north on 1st to Elm Street and turn left for football and baseball.

West Marshall Trojans

HS (641) 483-2136 / JH (641) 483-2165

www.w-marshall.k12.ia.us

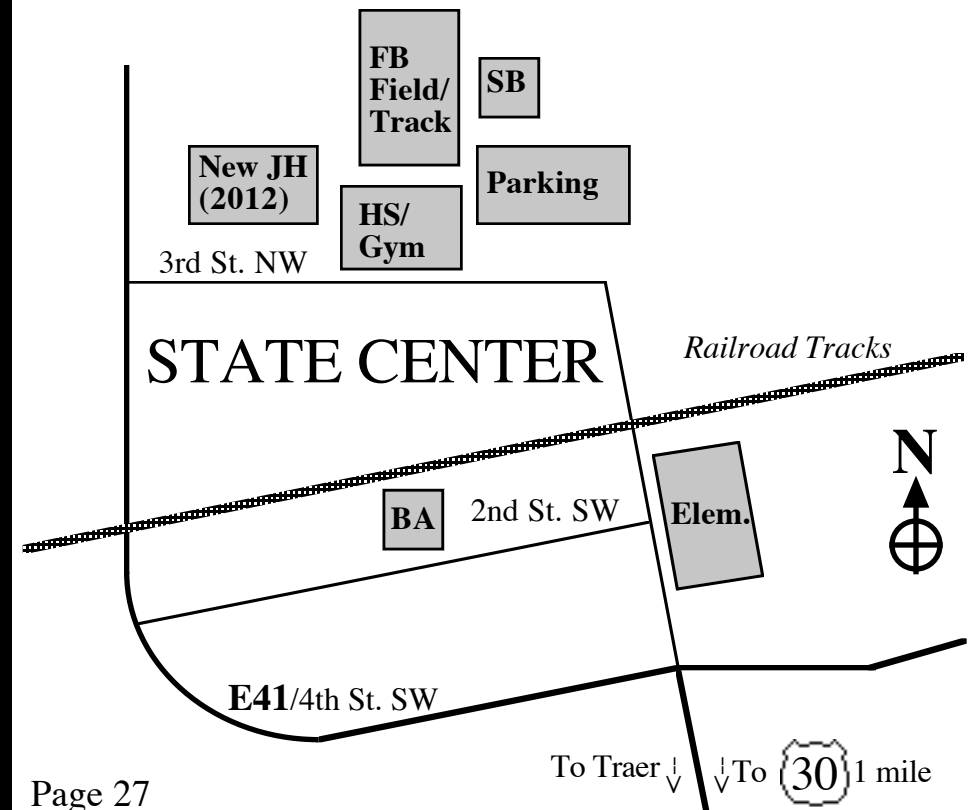
Supt. Ned Sellers, Prin. Jim Henrich, A.D. Dave Shipley

JH/HS FB, WR, TR, SB; HS VB, BB

Are located in northwestern State Center. Directions: US 63 S (20), US 30 W (31), S52 N (1) - 52 miles. Turn left on 4th Street/old 30 and go under the railroad tracks, then turn right on 3rd St. NW.

JH VB, BB; JH/HS BA

The middle school is straight north on 3rd Avenue from Highway 30. Take a left on 2nd Street by the school to go to the baseball diamond.



WACO

Wayland-Crawfordsville-Olds

Warriors

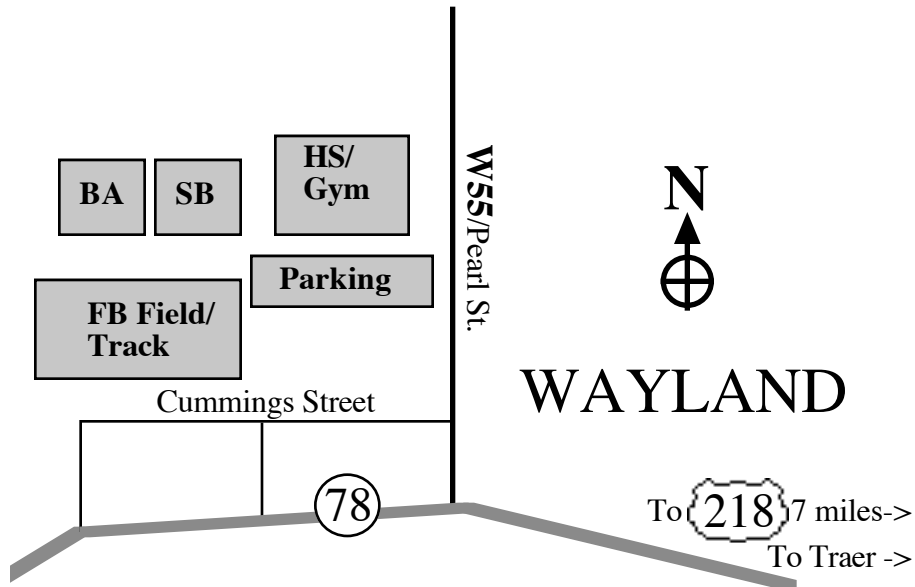
(319) 256-6200

www.wacoHS.com

Supt. Pat Coen, Prin. Todd Werner, A.D. Chad Edeker

JH/HS FB, VB, CC, BB, WR, TR, BA, SB

All are located in the high school in Wayland. Directions: IA 8 E (15), US 218 S (98), turn right north of Olds on 115th Street, IA 78 W (7) - 120 miles. See map on Winfield-Mt. Union page for intersection of highways 218 and 78. The turn to Wayland is a mile and a half north of where 218 intersects 78 because 78 did not move onto the new alignment. Baseball is now shared with Winfield-Mt. Union.



Winfield-Mt. Union

Wolves

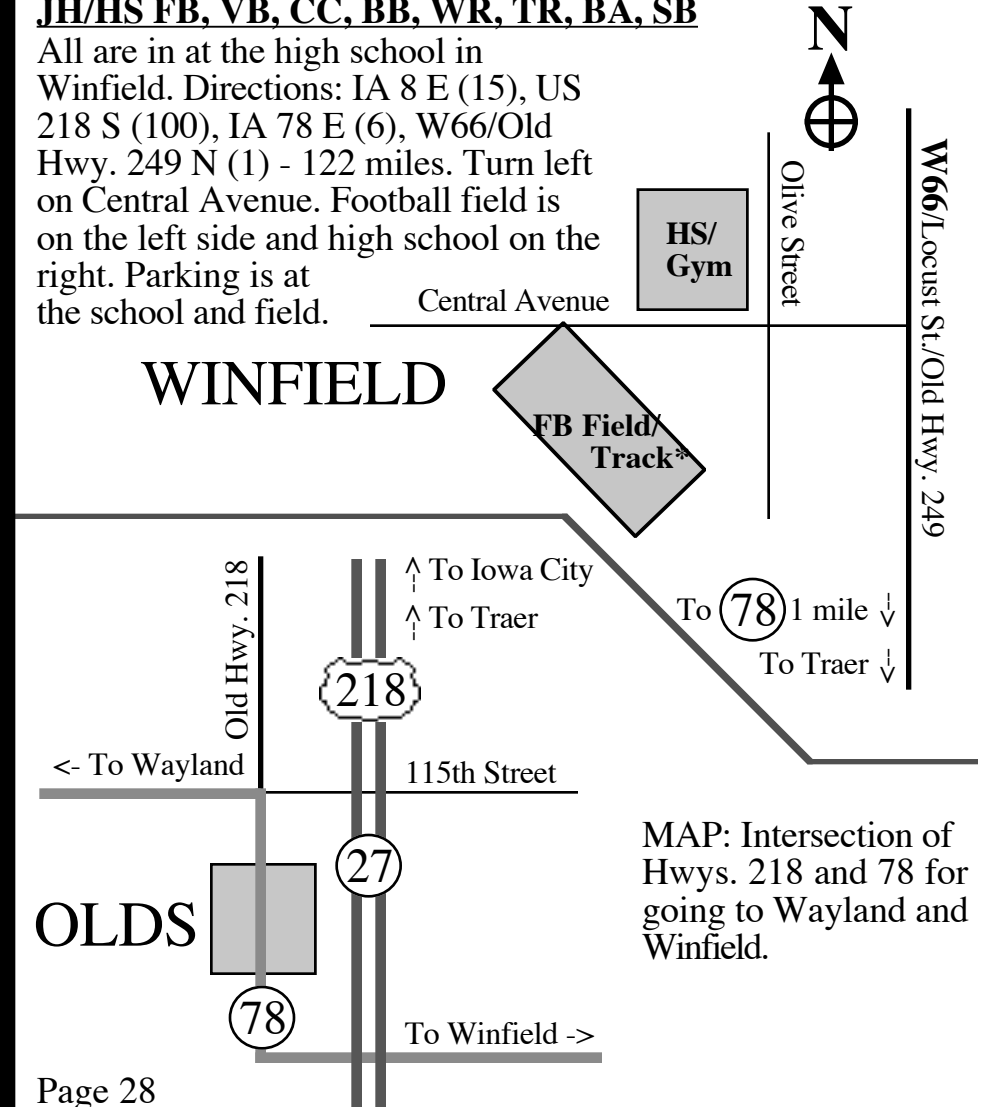
(319) 257-7701

www.winfield-mtunion.com

Supt. Pat Coen (shared w/WACO), Prin./A.D. Dave Edwards

JH/HS FB, VB, CC, BB, WR, TR, BA, SB

All are in at the high school in Winfield. Directions: IA 8 E (15), US 218 S (100), IA 78 E (6), W66/Old Hwy. 249 N (1) - 122 miles. Turn left on Central Avenue. Football field is on the left side and high school on the right. Parking is at the school and field.



MAP: Intersection of Hwys. 218 and 78 for going to Wayland and Winfield.